

AENC-ARC-ENV-REP-0141

Norwich to Tilbury

Volume 6: Environmental Statement

Document: 6.8.A1 Figure A8.1.5: Protected/Notable Plant Species
Tracked Changes Version of Deadline 4 Submission

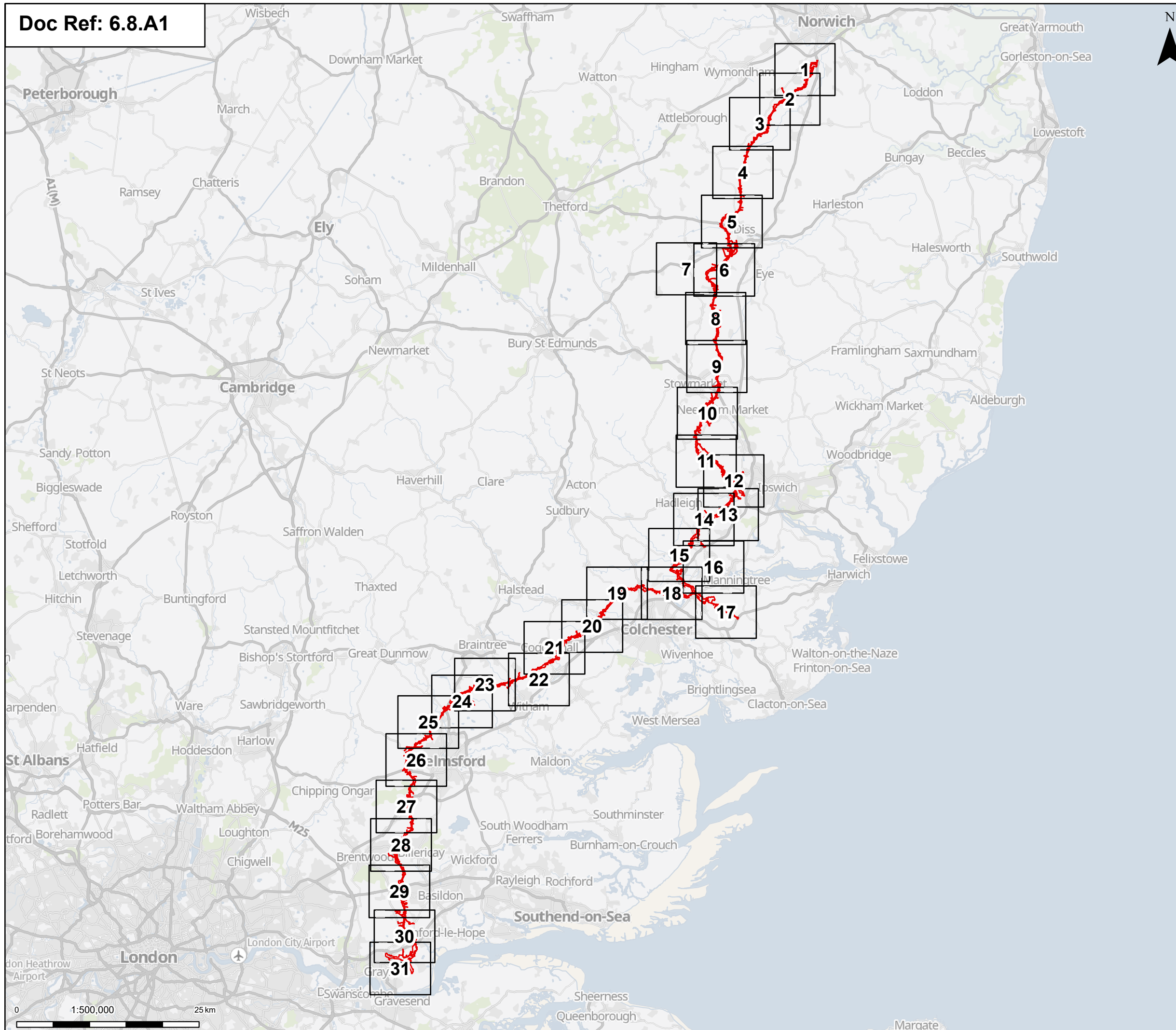
Final Issue C

June 2026

Planning Inspectorate Reference: EN020027

Infrastructure Planning (Applications: Prescribed Forms and Procedure)
Regulations 2009 Regulation 5(2)(a)

nationalgrid



Order limits
Page

Notes: © Crown copyright and database rights 2025 Ordnance Survey AC0000808122. Contains public sector information licensed under the Open Government Licence v3.0, © National Grid UK



Rev	Date	Description	Drawn	Check	Approv
A	May 2026	FOR DCO APPLICATION	NB	AF	KB
A	Aug 2025	FOR DCO APPLICATION	SS	AF	KB

PROJECT:
nationalgrid Norwich to Tilbury

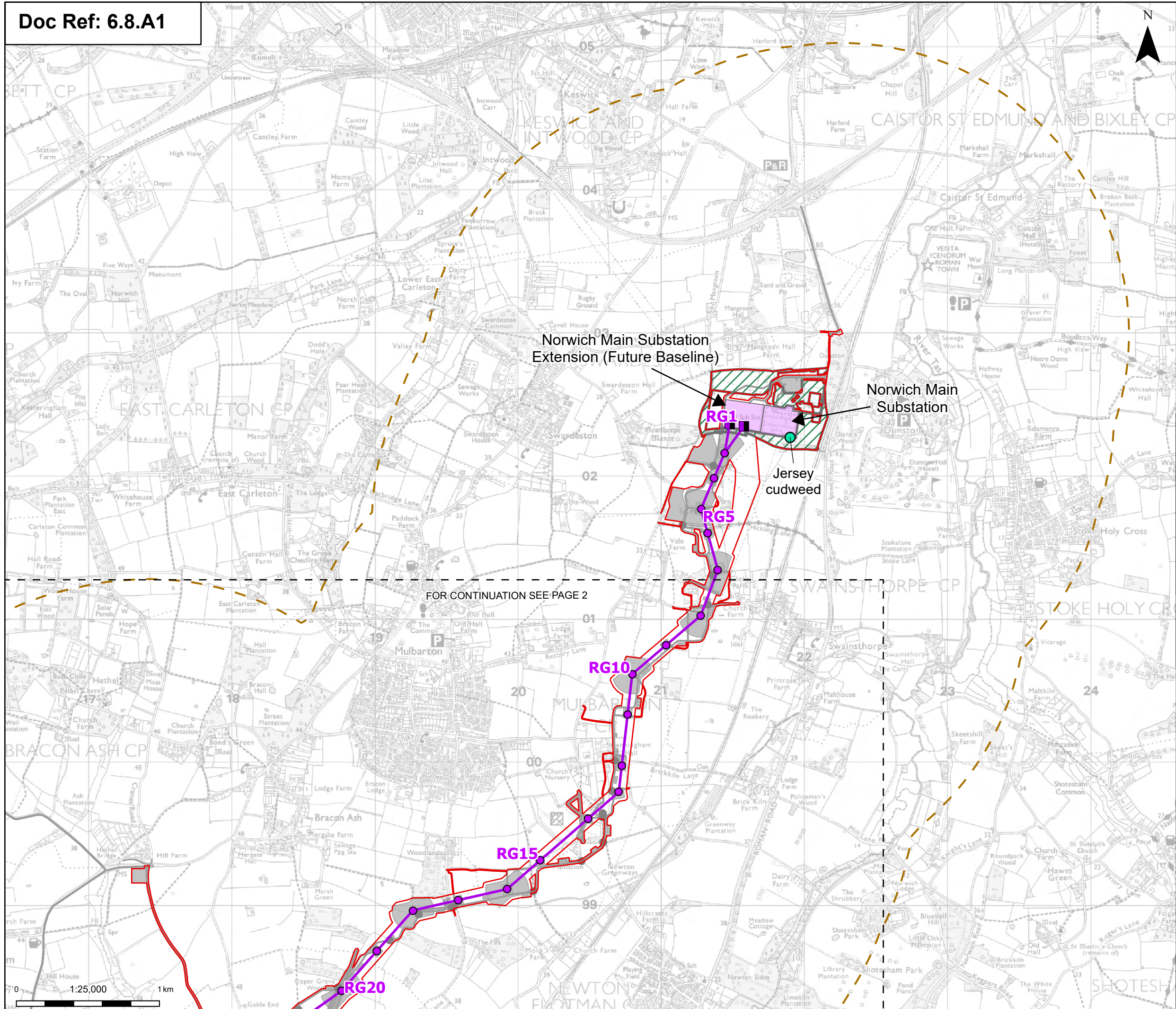
Planning Inspectorate App Number: EN020027
Regulation 5(2)(a)&(1)(ii)

Title:
Figure A8.1.5 - Ecology and Biodiversity - Protected / Notable Plant Species Overview

Designed	A. Pinkney	Date	May 26
Drawn	N. Banu	Date	May 26
Checked	A. Fell	Date	May 26
Approved	K. Burrows	Date	May 26
Scale:	1:500,000	Datum:	AOD
Original Size:	A3	Grid:	OS
Suitability Code:	A2	Project Number:	10059280

Suitability Description:
Accepted as Concept Stage

Drawing Number: 10059280-ARC-EBD-ZZ-DR-ZZ-00338	Revision: B
--	-----------------------



Order limits
 Sheet index outline

Proposed project design details

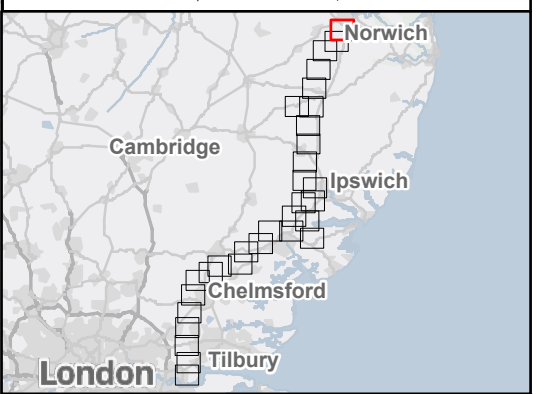
- Proposed full line tension gantry
- Proposed standard lattice pylon location
- Proposed overhead line alignment
- Norwich Main Substation
- Norwich Main Substation Extension (future baseline)
- Environmental area
- Other temporary and permanent construction and operational works

Discipline specific constraints

- 2 km Study Area
- Protected / notable plant species (field survey record)

Note: The proposed overhead line alignment and proposed underground cable alignment together comprise the alignment. For further details regarding the design, please refer to Figures 4.1 (document reference 6.4.F.1) and 4.2 (document reference 6.4.F.2).

Notes: © Crown copyright and database rights 2025 Ordnance Survey AC000080122. Contains public sector information licensed under the Open Government Licence v3.0, © National Grid UK



FOR CONTINUATION SEE PAGE 2

Rev	Date	Description	Drawn	Check	Approv
A	May 2026	FOR DCO APPLICATION	NB	AF	KB
A	Aug 2025	FOR DCO APPLICATION	SS	AF	KB

PROJECT:
nationalgrid Norwich to Tilbury

Planning Inspectorate App Number: EN020027
 Regulation 5(2)(a)&(I)(ii)

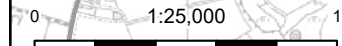
Title:
Figure A8.1.5 - Ecology and Biodiversity - Protected / Notable Plant Species
 Page 1 of 31

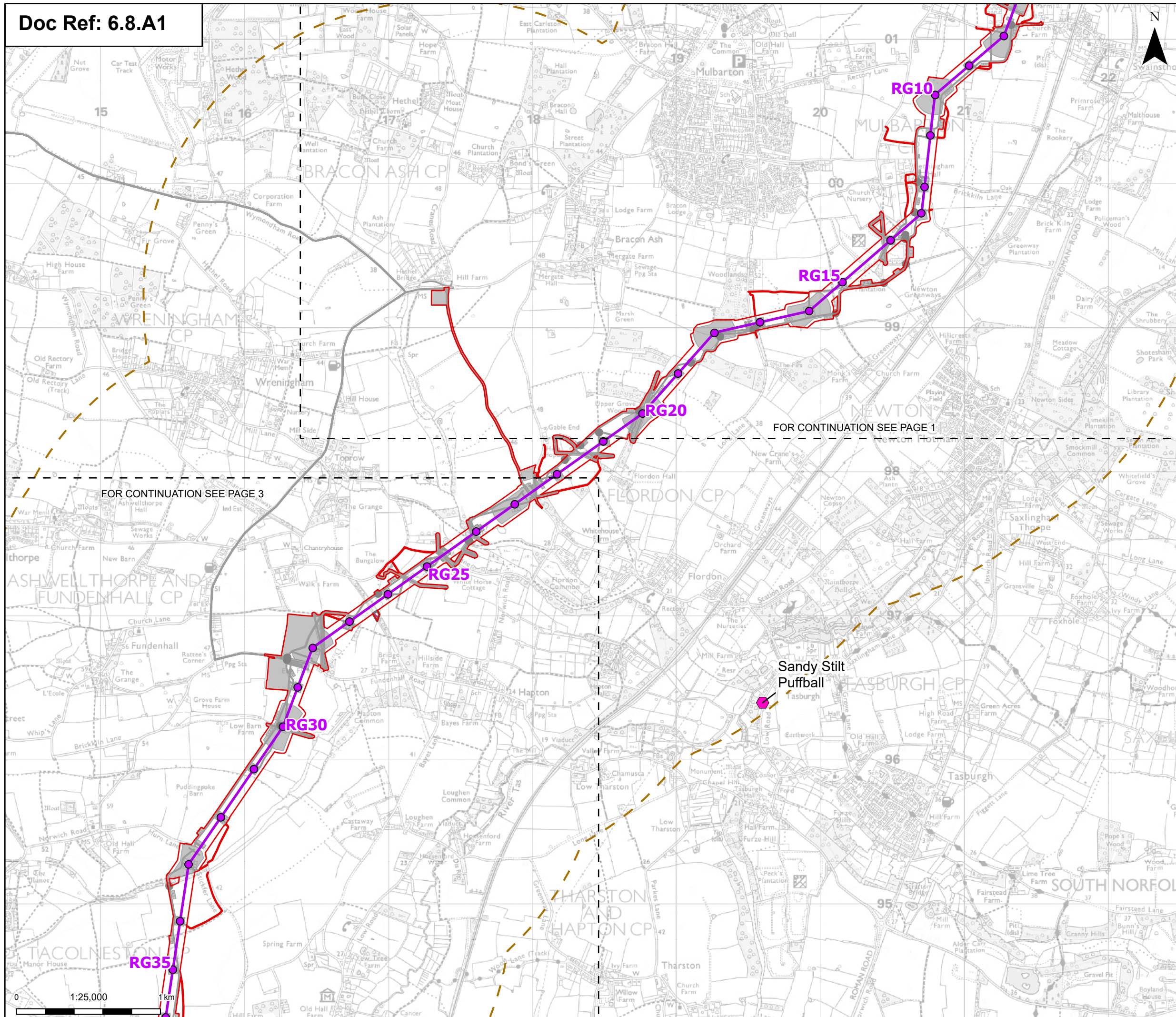
Designed	A. Pinkney	Date	May 26
Drawn	N. Banu	Date	May 26
Checked	A. Fell	Date	May 26
Approved	K. Burrows	Date	May 26
Scale:	1:25,000	Datum:	AOD
Original Size:	A3	Grid:	OS
Suitability Code:	A2	Project Number:	10059280

Suitability Description:
 Accepted as Concept Stage

Drawing Number:
 10059280-ARC-EBD-ZZ-DR-ZZ-00338

Revision:
 B





- Order limits
- Sheet index outline
- Proposed project design details**
- Proposed standard lattice pylon location
- Proposed overhead line alignment
- Environmental mitigation
- Other temporary and permanent construction and operational works
- Discipline specific constraints**
- 2 km Study Area
- ◆ Protected / notable species of mosses or fungi (desk study records)

Note: The proposed overhead line alignment and proposed underground cable alignment together comprise the alignment. For further details regarding the design, please refer to Figures 4.1 (document reference 6.4.F1) and 4.2 (document reference 6.4.F2).

Notes: © Crown copyright and database rights 2025 Ordnance Survey AC000080122. Contains public sector information licensed under the Open Government Licence v3.0, © National Grid UK



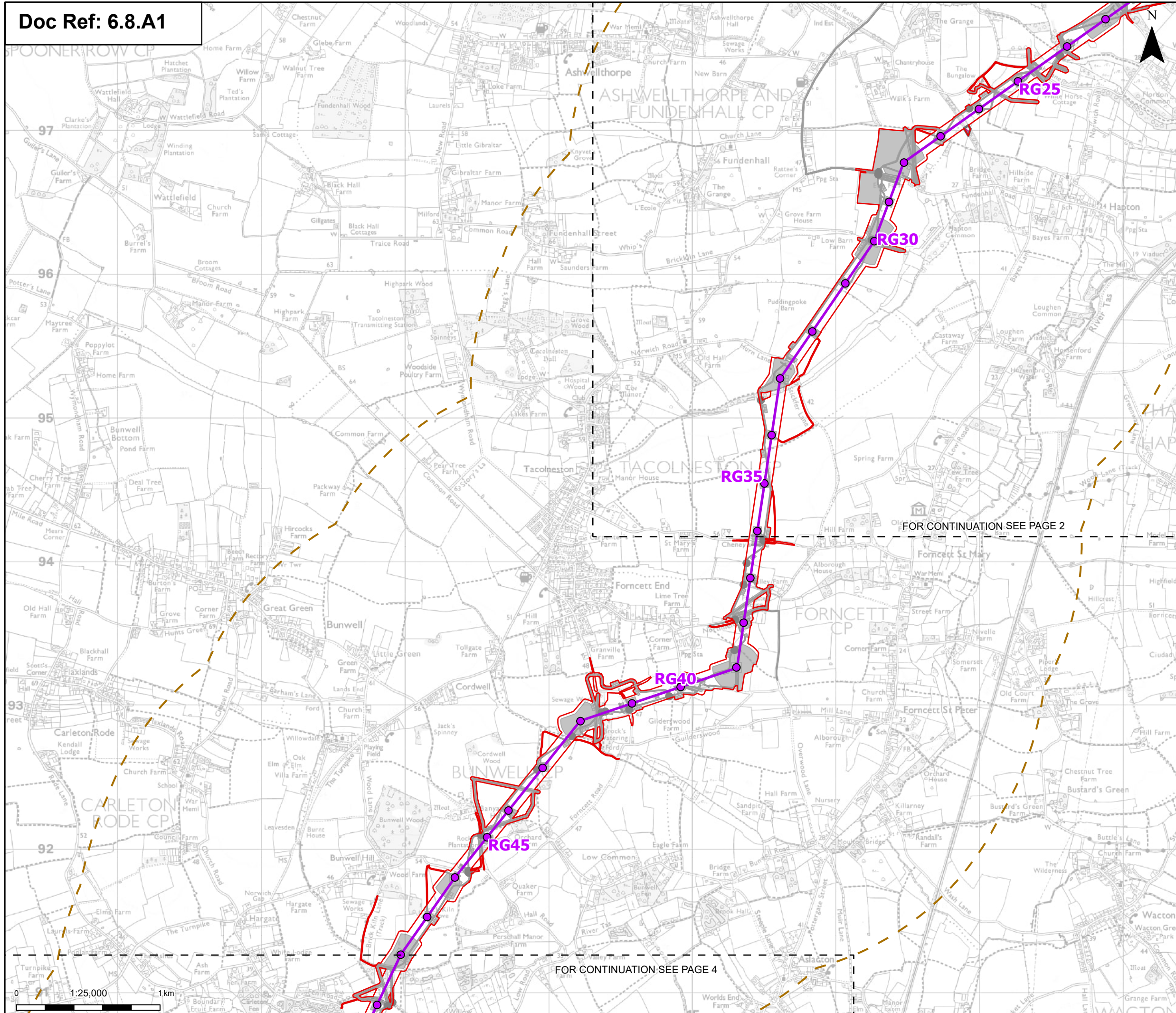
Rev	Date	Description	Drawn	Check	Approv
A	May 2026	FOR DCO APPLICATION	NB	AF	KB
A	Aug 2025	FOR DCO APPLICATION	SS	AF	KB

PROJECT:
nationalgrid Norwich to Tilbury
 Planning Inspectorate App Number: EN020027
 Regulation 5(2)(a)&(I)(ii)

Title:
 Figure A8.1.5 - Ecology and Biodiversity - Protected / Notable Plant Species
 Page 2 of 31

Designed	A. Pinkney	Date	May 26
Drawn	N. Banu	Date	May 26
Checked	A. Fell	Date	May 26
Approved	K. Burrows	Date	May 26
Scale:	1:25,000	Datum:	AOD
Original Size:	A3	Grid:	OS
Suitability Code:	A2	Project Number:	10059280

Suitability Description:
 Accepted as Concept Stage
 Drawing Number: 10059280-ARC-EBD-ZZ-DR-ZZ-00338
 Revision: **B**



- Order limits
- Sheet index cutline
- Proposed project design details**
 - Proposed standard lattice pylon location
 - Proposed overhead line alignment
 - Environmental mitigation
 - Other temporary and permanent construction and operational works
- Discipline specific constraints**
 - 2 km Study Area

Note: The proposed overhead line alignment and proposed underground cable alignment together comprise the alignment. For further details regarding the design, please refer to Figures 4.1 (document reference 6.4.F1) and 4.2 (document reference 6.4.F2).

Notes: © Crown copyright and database rights 2025 Ordnance Survey AC000080122. Contains public sector information licensed under the Open Government Licence v3.0, © National Grid UK



FOR CONTINUATION SEE PAGE 2

FOR CONTINUATION SEE PAGE 4

Rev	Date	Description	Drawn	Check	Approv
A	May 2026	FOR DCO APPLICATION	NB	AF	KB
A	Aug 2025	FOR DCO APPLICATION	SS	AF	KB

PROJECT:
nationalgrid Norwich to Tilbury
 Planning Inspectorate App Number: EN020027
 Regulation 5(2)(a)&(I)(ii)

Title:
 Figure A8.1.5 - Ecology and Biodiversity - Protected / Notable Plant Species
 Page 3 of 31

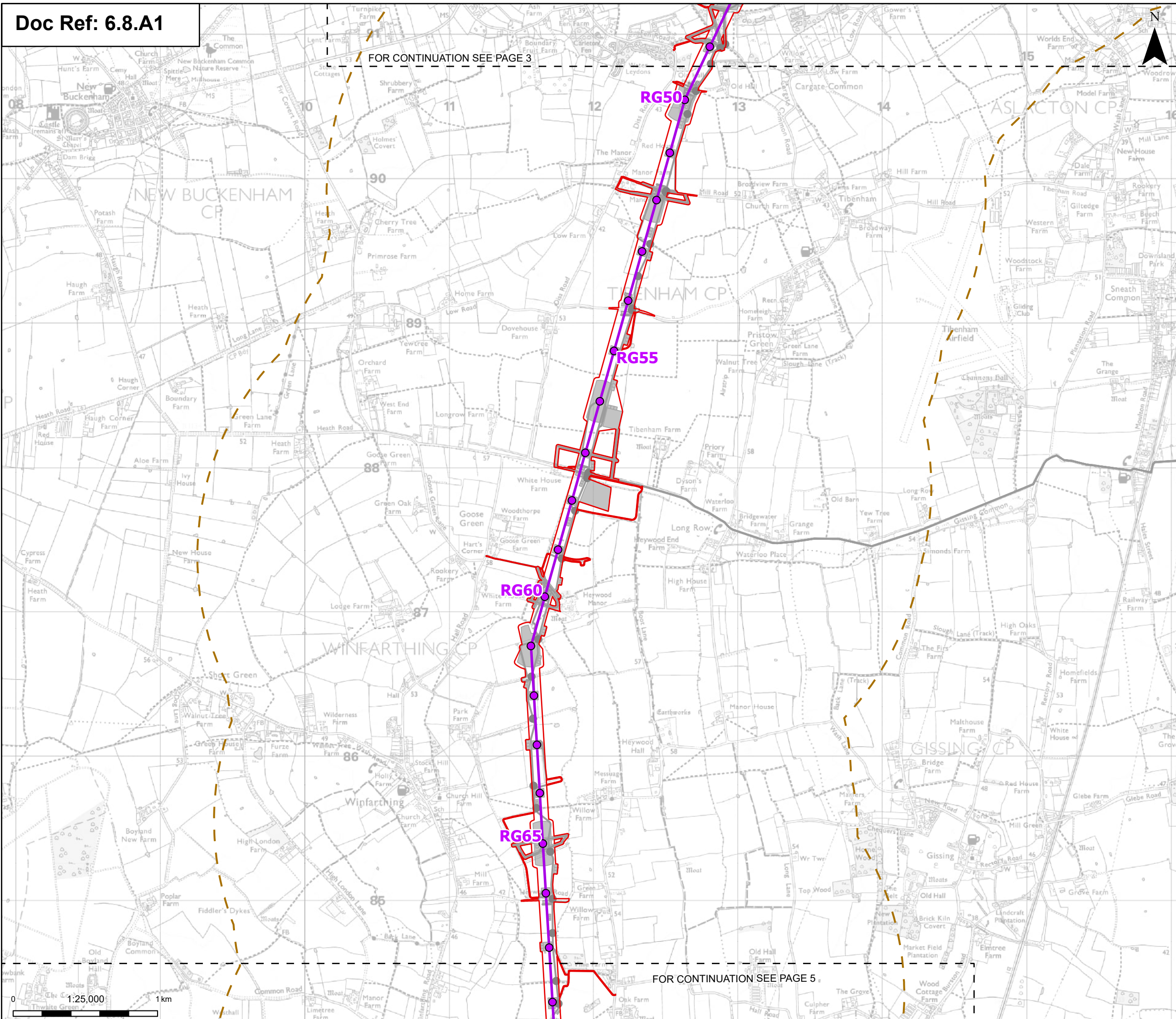
Designed	A. Pinkney	Date	May 26
Drawn	N. Banu	Date	May 26
Checked	A. Fell	Date	May 26
Approved	K. Burrows	Date	May 26
Scale:	1:25,000	Datum:	AOD
Original Size:	A3	Grid:	OS
Suitability Code:	A2	Project Number:	10059280

Suitability Description:
 Accepted as Concept Stage
 Drawing Number: 10059280-ARC-EBD-ZZ-DR-ZZ-00338
 Revision: B



FOR CONTINUATION SEE PAGE 3

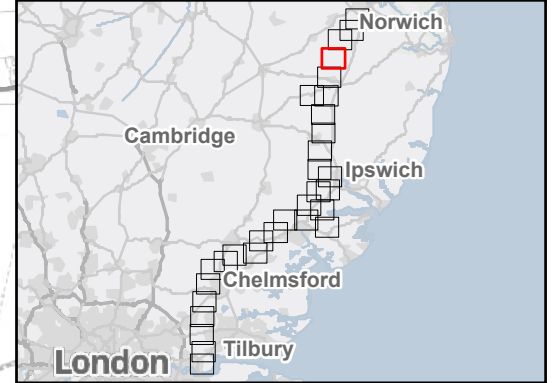
FOR CONTINUATION SEE PAGE 5



- Order limits
- Sheet index outline
- Proposed project design details**
 - Proposed standard lattice pylon location
 - Proposed overhead line alignment
 - Other temporary and permanent construction and operational works
- Discipline specific constraints**
 - 2 km Study Area

Note: The proposed overhead line alignment and proposed underground cable alignment together comprise the alignment. For further details regarding the design, please refer to Figures 4.1 (document reference 6.4.F1) and 4.2 (document reference 6.4.F2).

Notes: © Crown copyright and database rights 2025 Ordnance Survey AC000080122. Contains public sector information licensed under the Open Government Licence v3.0, © National Grid UK



Rev	Date	Description	Drawn	Check	Approv
A	May 2026	FOR DCO APPLICATION	NB	AF	KB
A	Aug 2025	FOR DCO APPLICATION	SS	AF	KB

PROJECT:
nationalgrid Norwich to Tilbury

Planning Inspectorate App Number: EN020027
 Regulation 5(2)(a)&(I)(ii)

Title:
Figure A8.1.5 - Ecology and Biodiversity - Protected / Notable Plant Species
 Page 4 of 31

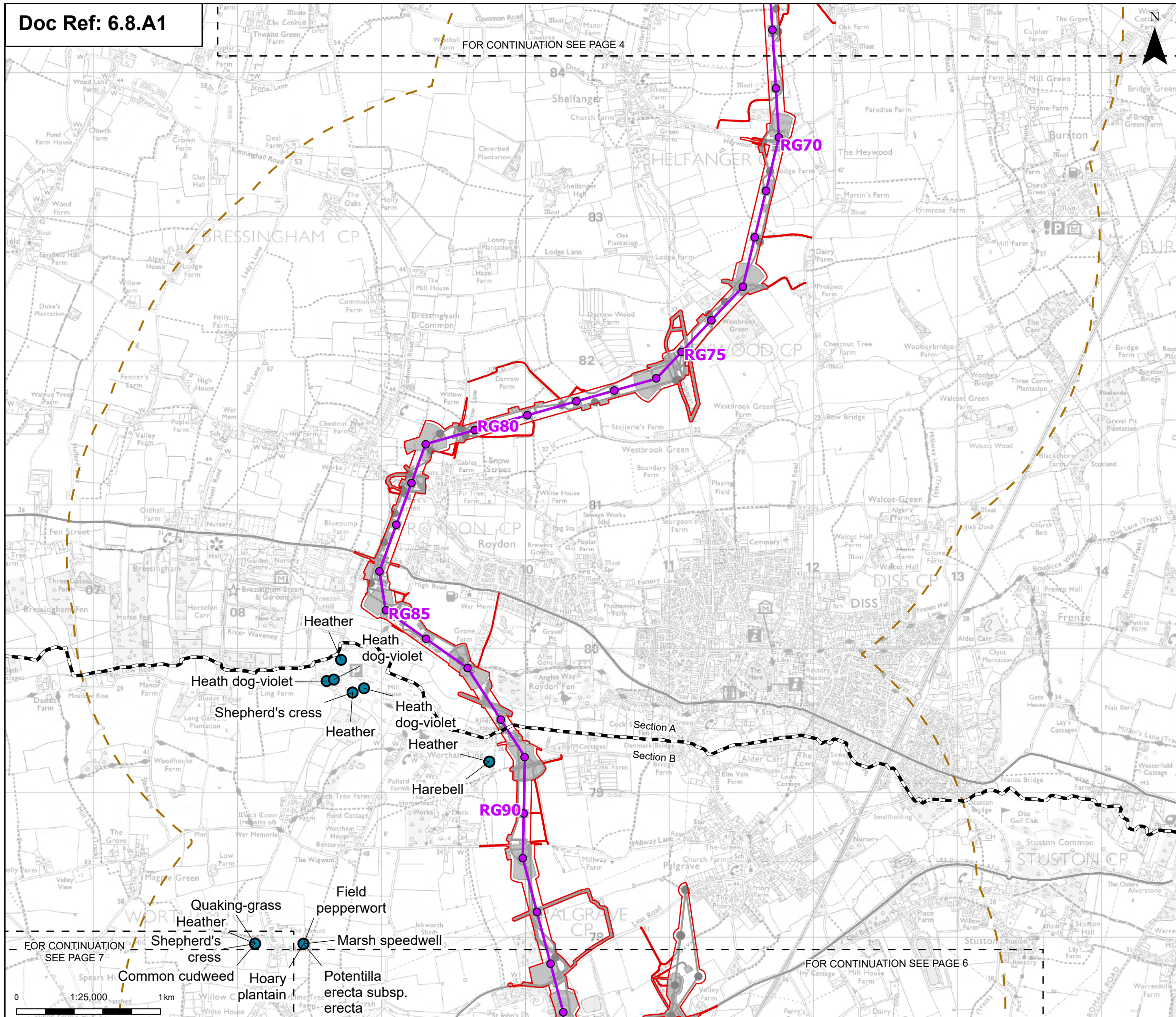
Designed	A. Pinkney	Date	May 26
Drawn	N. Banu	Date	May 26
Checked	A. Fell	Date	May 26
Approved	K. Burrows	Date	May 26
Scale:	1:25,000	Datum:	AOD
Original Size:	A3	Grid:	OS
Suitability Code:	A2	Project Number:	10059280

Suitability Description:
 Accepted as Concept Stage

Drawing Number:
 10059280-ARC-EBD-ZZ-DR-ZZ-00338

Revision:
B

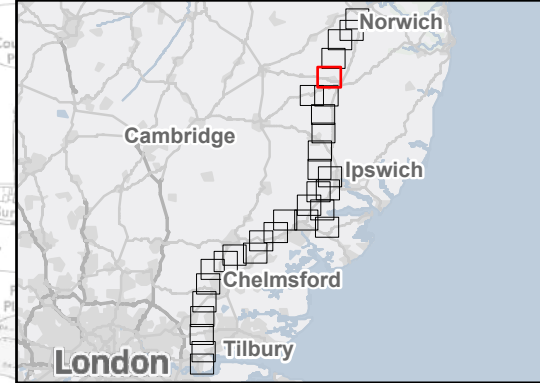
FOR CONTINUATION SEE PAGE 4



- Order limits
- Sheet index outline
- Project section line
- Proposed project design details**
- Proposed standard lattice pylon location
- Proposed overhead line alignment
- Environmental mitigation
- Other temporary and permanent construction and operational works
- Discipline specific constraints**
- 2 km Study Area
- Protected / notable plant species (desk study records)

Note: The proposed overhead line alignment and proposed underground cable alignment together comprise the alignment. For further details regarding the design, please refer to Figures 4.1 (document reference 6.4.F1) and 4.2 (document reference 6.4.F2).

Notes: © Crown copyright and database rights 2025 Ordnance Survey AC000080122. Contains public sector information licensed under the Open Government Licence v3.0, © National Grid UK



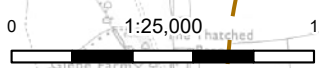
Rev	Date	Description	Drawn	Check	Approv
A	May 2026	FOR DCO APPLICATION	NB	AF	KB
A	Aug 2025	FOR DCO APPLICATION	SS	AF	KB

PROJECT:
nationalgrid Norwich to Tilbury
 Planning Inspectorate App Number: EN020027
 Regulation 5(2)(a)&(I)(ii)

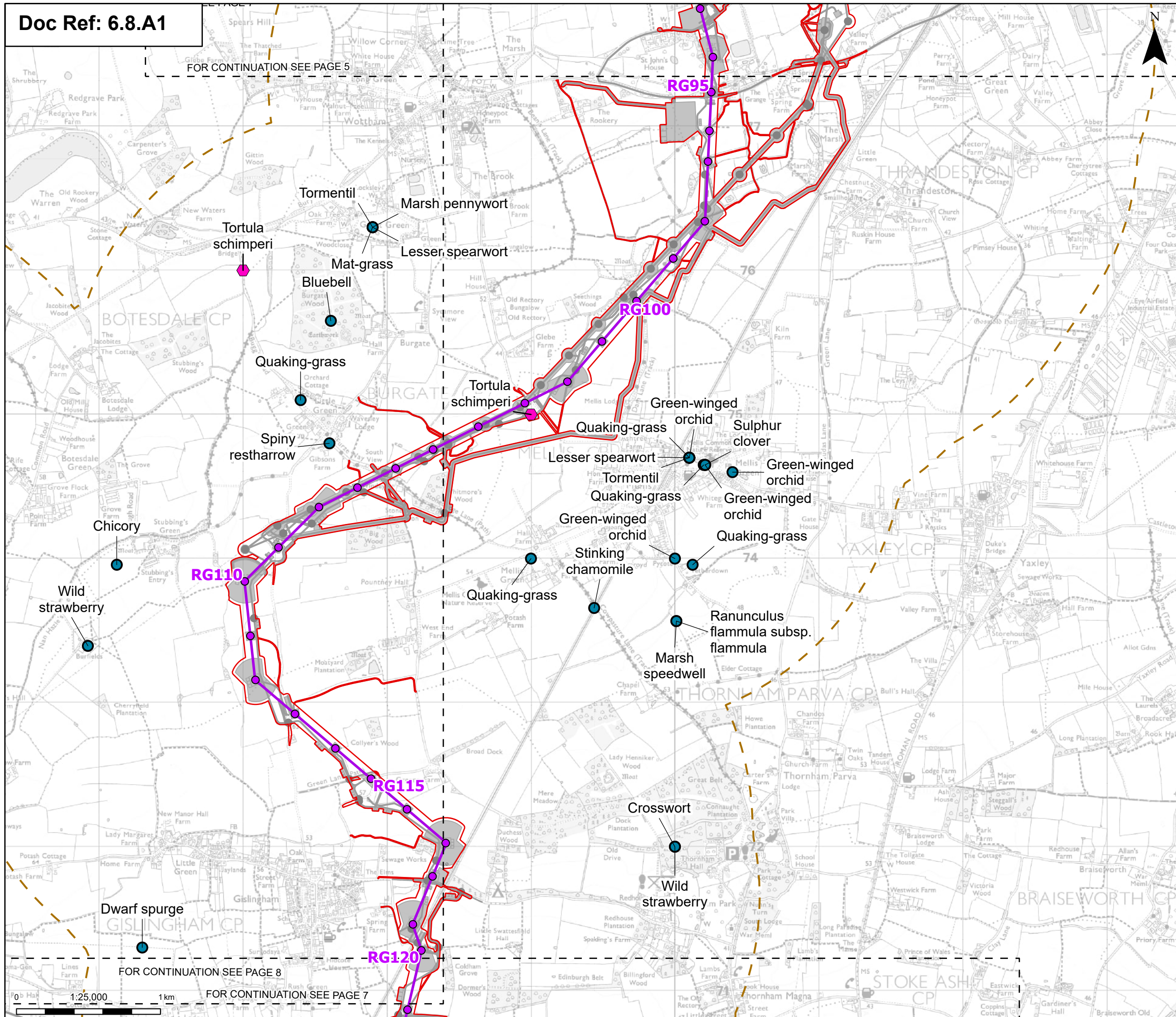
Title:
Figure A8.1.5 - Ecology and Biodiversity - Protected / Notable Plant Species
 Page 5 of 31

Designed	A. Pinkney	Date	May 26
Drawn	N. Banu	Date	May 26
Checked	A. Fell	Date	May 26
Approved	K. Burrows	Date	May 26
Scale:	1:25,000	Datum:	AOD
Original Size:	A3	Grid:	OS
Suitability Code:	A2	Project Number:	10059280

Accepted as Concept Stage
 Drawing Number: 10059280-ARC-EBD-ZZ-DR-ZZ-00338
 Revision: B

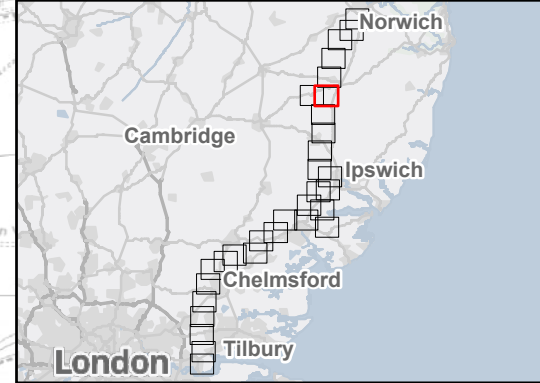


FOR CONTINUATION SEE PAGE 5



- Order limits
- Sheet index outline
- Proposed project design details**
- Proposed standard lattice pylon location
- Proposed overhead line alignment
- Environmental mitigation
- Other temporary and permanent construction and operational works
- Discipline specific constraints**
- 2 km Study Area
- Protected / notable plant species (desk study records)
- Protected / notable species of mosses or fungi (desk study records)

Note: The proposed overhead line alignment and proposed underground cable alignment together comprise the alignment. For further details regarding the design, please refer to Figures 4.1 (document reference 6.4.F1) and 4.2 (document reference 6.4.F2).



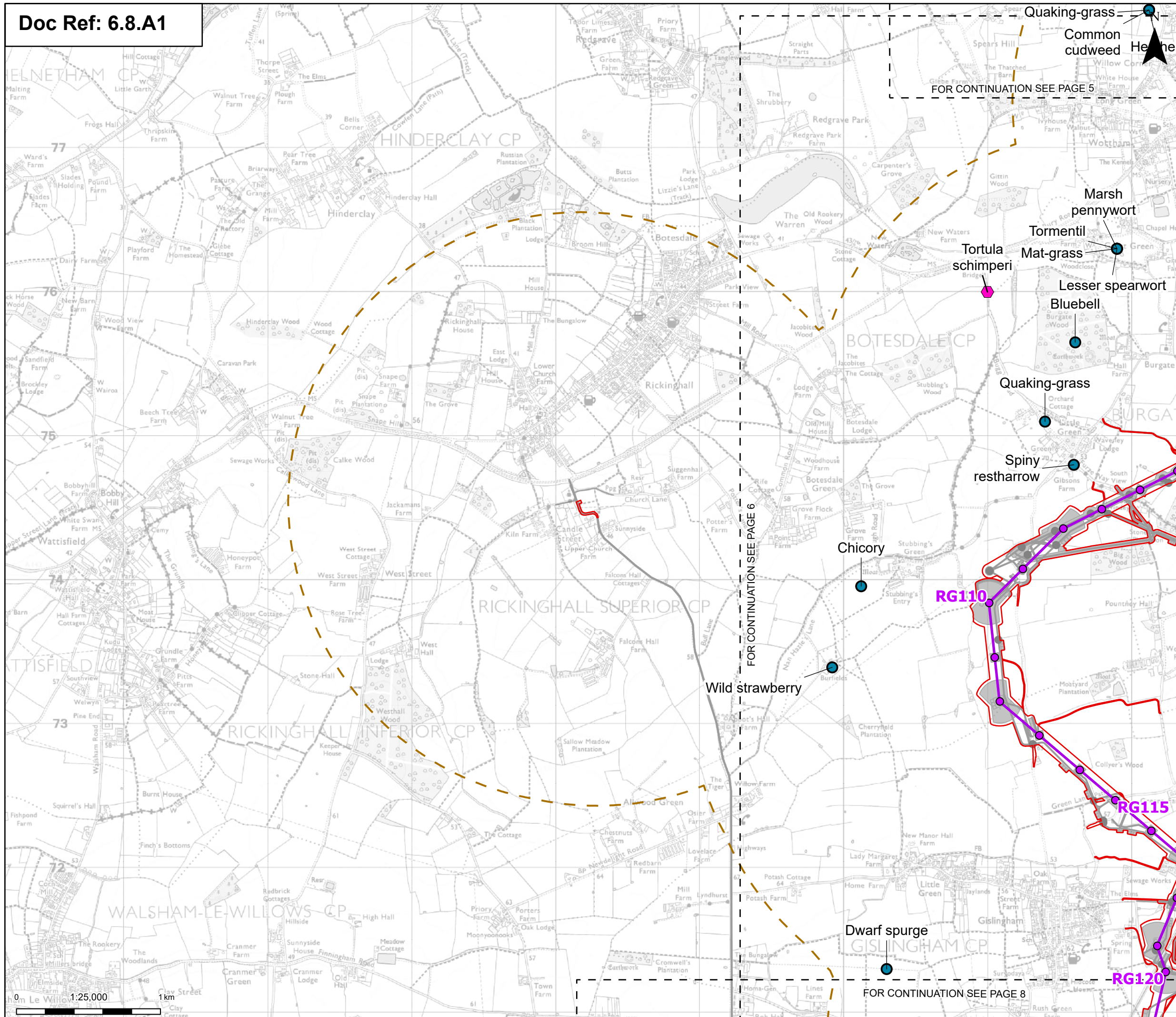
Rev	Date	Description	Drawn	Check	Approv
A	May 2026	FOR DCO APPLICATION	NB	AF	KB
A	Aug 2025	FOR DCO APPLICATION	SS	AF	KB

PROJECT:
 nationalgrid Norwich to Tilbury
 Planning Inspectorate App Number: EN020027
 Regulation 5(2)(a)&(I)(ii)

Title:
 Figure A8.1.5 - Ecology and Biodiversity - Protected / Notable Plant Species
 Page 6 of 31

Designed	A. Pinkney	Date	May 26
Drawn	N. Banu	Date	May 26
Checked	A. Fell	Date	May 26
Approved	K. Burrows	Date	May 26
Scale:	1:25,000	Datum:	AOD
Original Size:	A3	Grid:	OS
Suitability Code:	A2	Project Number:	10059280

Suitability Description:
 Accepted as Concept Stage
 Drawing Number: 10059280-ARC-EBD-ZZ-DR-ZZ-00338
 Revision: B

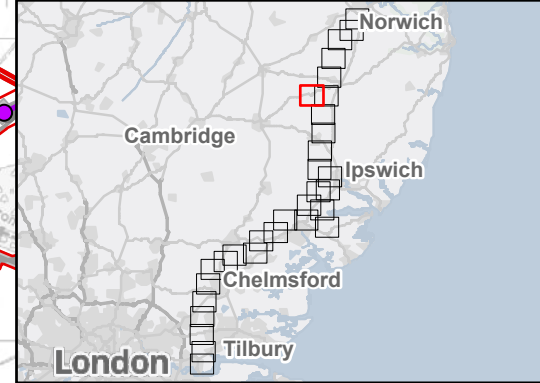


- Order limits
- Sheet index outline
- Proposed project design details**
- Proposed standard lattice pylon location
- Proposed overhead line alignment
- Other temporary and permanent construction and operational works

- Discipline specific constraints**
- 2 km Study Area
- Protected / notable plant species (desk study records)
- Protected / notable species of mosses or fungi (desk study records)

Note: The proposed overhead line alignment and proposed underground cable alignment together comprise the alignment. For further details regarding the design, please refer to Figures 4.1 (document reference 6.4.F1) and 4.2 (document reference 6.4.F2).

Notes: © Crown copyright and database rights 2025 Ordnance Survey AC000080122. Contains public sector information licensed under the Open Government Licence v3.0, © National Grid UK



Rev	Date	Description	Drawn	Check	Approv
A	May 2026	FOR DCO APPLICATION	NB	AF	KB
A	Aug 2025	FOR DCO APPLICATION	SS	AF	KB

PROJECT:
nationalgrid Norwich to Tilbury

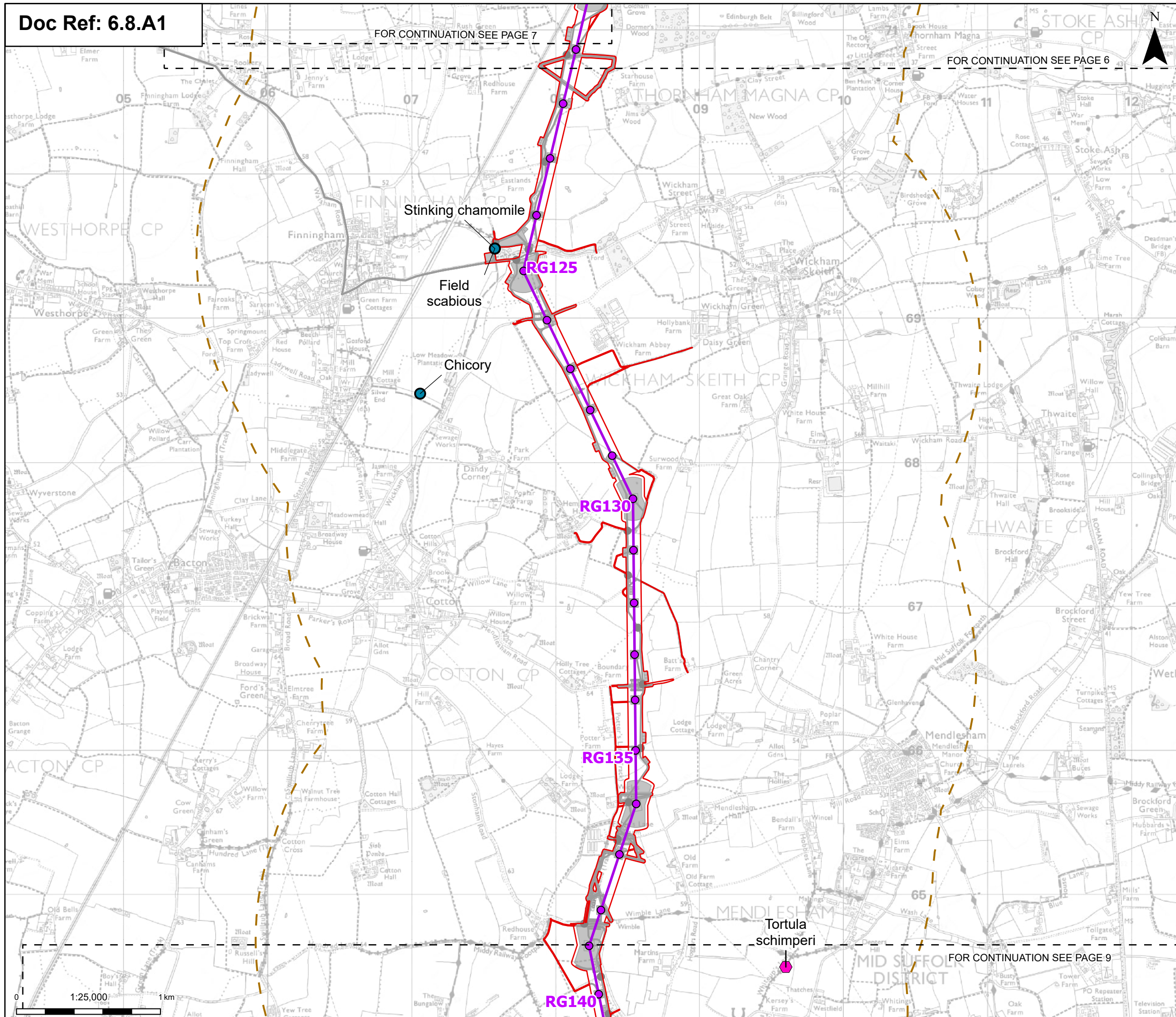
Planning Inspectorate App Number: EN020027
 Regulation 5(2)(a)&(I)(ii)

Title:
Figure A8.1.5 - Ecology and Biodiversity - Protected / Notable Plant Species
 Page 7 of 31

Designed	A. Pinkney	Date	May 26
Drawn	N. Banu	Date	May 26
Checked	A. Fell	Date	May 26
Approved	K. Burrows	Date	May 26
Scale:	1:25,000	Datum:	AOD
Original Size:	A3	Grid:	OS
Suitability Code:	A2	Project Number:	10059280

Accepted as Concept Stage

Drawing Number:	10059280-ARC-EBD-ZZ-DR-ZZ-00338	Revision:	B
-----------------	---------------------------------	-----------	---



- Order limits
- Sheet index outline
- Proposed project design details**
- Proposed standard lattice pylon location
- Proposed overhead line alignment
- Other temporary and permanent construction and operational works
- Discipline specific constraints**
- 2 km Study Area
- Protected / notable plant species (desk study records)
- ◆ Protected / notable species of mosses or fungi (desk study records)

Note: The proposed overhead line alignment and proposed underground cable alignment together comprise the alignment. For further details regarding the design, please refer to Figures 4.1 (document reference 6.4.F1) and 4.2 (document reference 6.4.F2).

Notes: © Crown copyright and database rights 2025 Ordnance Survey AC000080122. Contains public sector information licensed under the Open Government Licence v3.0, © National Grid UK



Rev	Date	Description	Drawn	Check	Approv
A	May 2026	FOR DCO APPLICATION	NB	AF	KB
A	Aug 2025	FOR DCO APPLICATION	SS	AF	KB

PROJECT:
nationalgrid Norwich to Tilbury

Planning Inspectorate App Number: EN020027
 Regulation 5(2)(a)&(I)(ii)

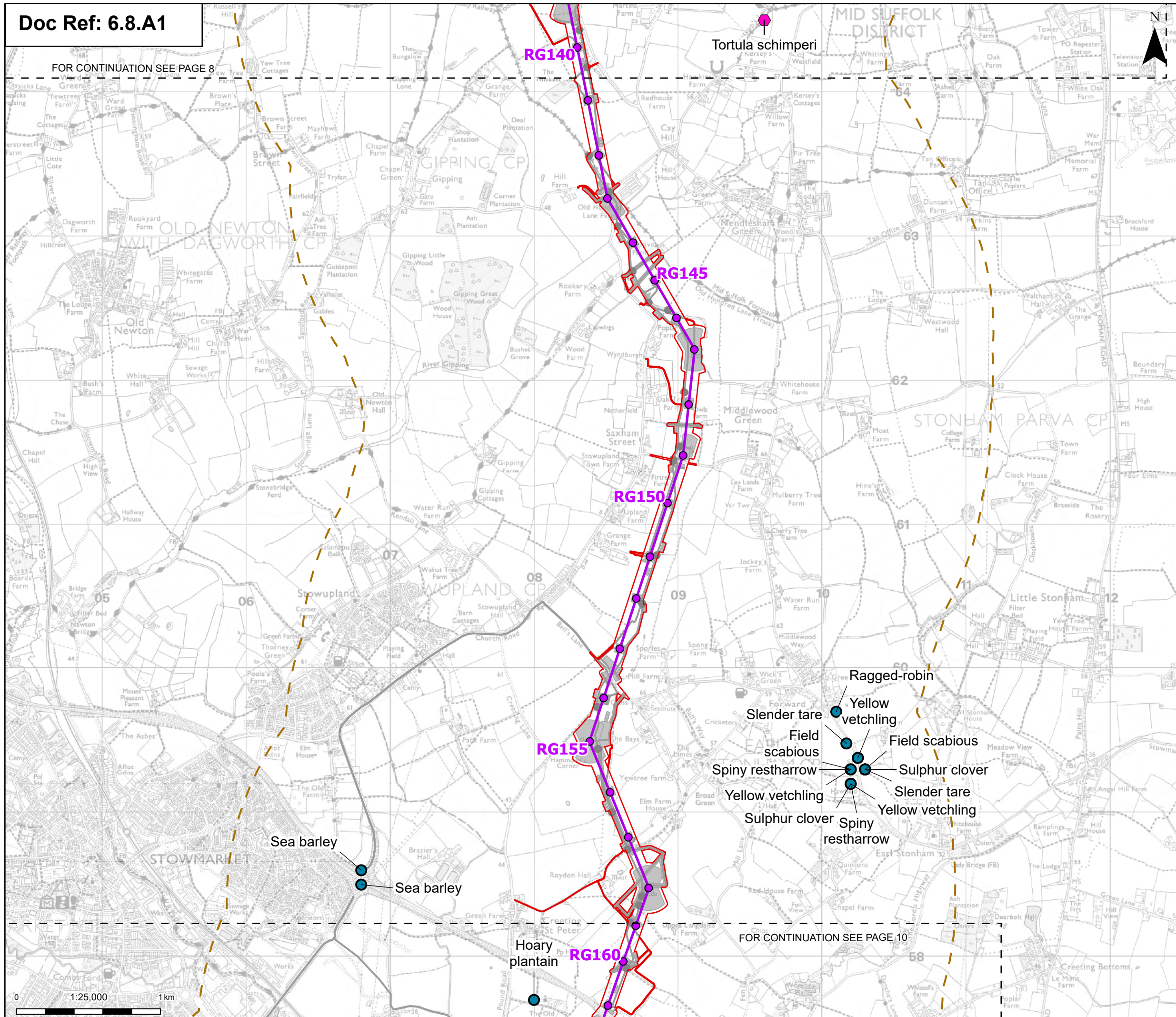
Title:
Figure A8.1.5 - Ecology and Biodiversity - Protected / Notable Plant Species
 Page 8 of 31

Designed	A. Pinkney	Date	May 26
Drawn	N. Banu	Date	May 26
Checked	A. Fell	Date	May 26
Approved	K. Burrows	Date	May 26
Scale:	1:25,000	Datum:	AOD
Original Size:	A3	Grid:	OS
Suitability Code:	A2	Project Number:	10059280

Suitability Description:
 Accepted as Concept Stage

Drawing Number:	10059280-ARC-EBD-ZZ-DR-ZZ-00338	Revision:	B
-----------------	---------------------------------	-----------	---

FOR CONTINUATION SEE PAGE 8



- Order limits
- Sheet index outline
- Proposed project design details**
- Proposed standard lattice pylon location
- Proposed overhead line alignment
- Other temporary and permanent construction and operational works
- Discipline specific constraints**
- 2 km Study Area
- Protected / notable plant species (desk study records)
- Protected / notable species of mosses or fungi (desk study records)

Note: The proposed overhead line alignment and proposed underground cable alignment together comprise the alignment. For further details regarding the design, please refer to Figures 4.1 (document reference 6.4.F1) and 4.2 (document reference 6.4.F2).

Notes: © Crown copyright and database rights 2025 Ordnance Survey AC0000808122. Contains public sector information licensed under the Open Government Licence v3.0, © National Grid UK



Rev	Date	Description	Drawn	Check	Approv
A	May 2026	FOR DCO APPLICATION	NB	AF	KB
A	Aug 2025	FOR DCO APPLICATION	SS	AF	KB

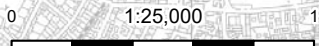
PROJECT:
nationalgrid Norwich to Tilbury
 Planning Inspectorate App Number: EN020027
 Regulation 5(2)(a)&(I)(ii)

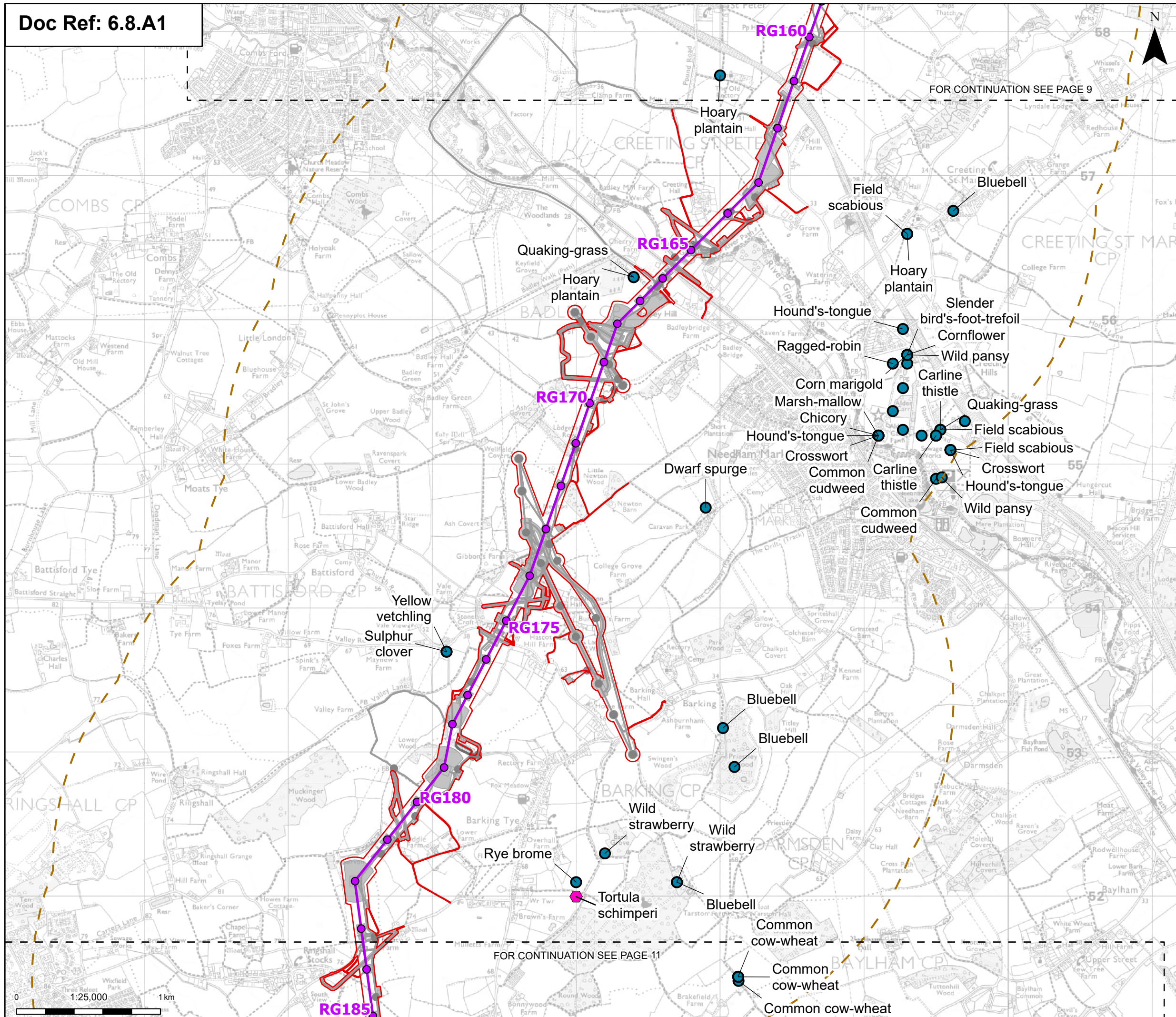
Title:
 Figure A8.1.5 - Ecology and Biodiversity -
 Protected / Notable Plant Species
 Page 9 of 31

Designed	A. Pinkney	Date	May 26
Drawn	N. Banu	Date	May 26
Checked	A. Fell	Date	May 26
Approved	K. Burrows	Date	May 26
Scale:	1:25,000	Datum:	AOD
Original Size:	A3	Grid:	OS
Suitability Code:	A2	Project Number:	10059280

Suitability Description:
 Accepted as Concept Stage

Drawing Number:	10059280-ARC-EBD-ZZ-DR-ZZ-00338	Revision:	B
-----------------	---------------------------------	-----------	---





- Order limits
- Sheet index outline
- Proposed project design details**
- Proposed standard lattice pylon location
- Proposed overhead line alignment
- Environmental mitigation
- Other temporary and permanent construction and operational works
- Discipline specific constraints**
- 2 km Study Area
- Protected / notable plant species (desk study records)
- Protected / notable species of mosses or fungi (desk study records)

Note: The proposed overhead line alignment and proposed underground cable alignment together comprise the alignment. For further details regarding the design, please refer to Figures 4.1 (document reference 6.4.F1) and 4.2 (document reference 6.4.F2).

Notes: © Crown copyright and database rights 2025 Ordnance Survey AC000080122. Contains public sector information licensed under the Open Government Licence v3.0, © National Grid UK



Rev	Date	Description	Drawn	Check	Approv
A	May 2026	FOR DCO APPLICATION	NB	AF	KB
A	Aug 2025	FOR DCO APPLICATION	SS	AF	KB

PROJECT:
nationalgrid Norwich to Tilbury

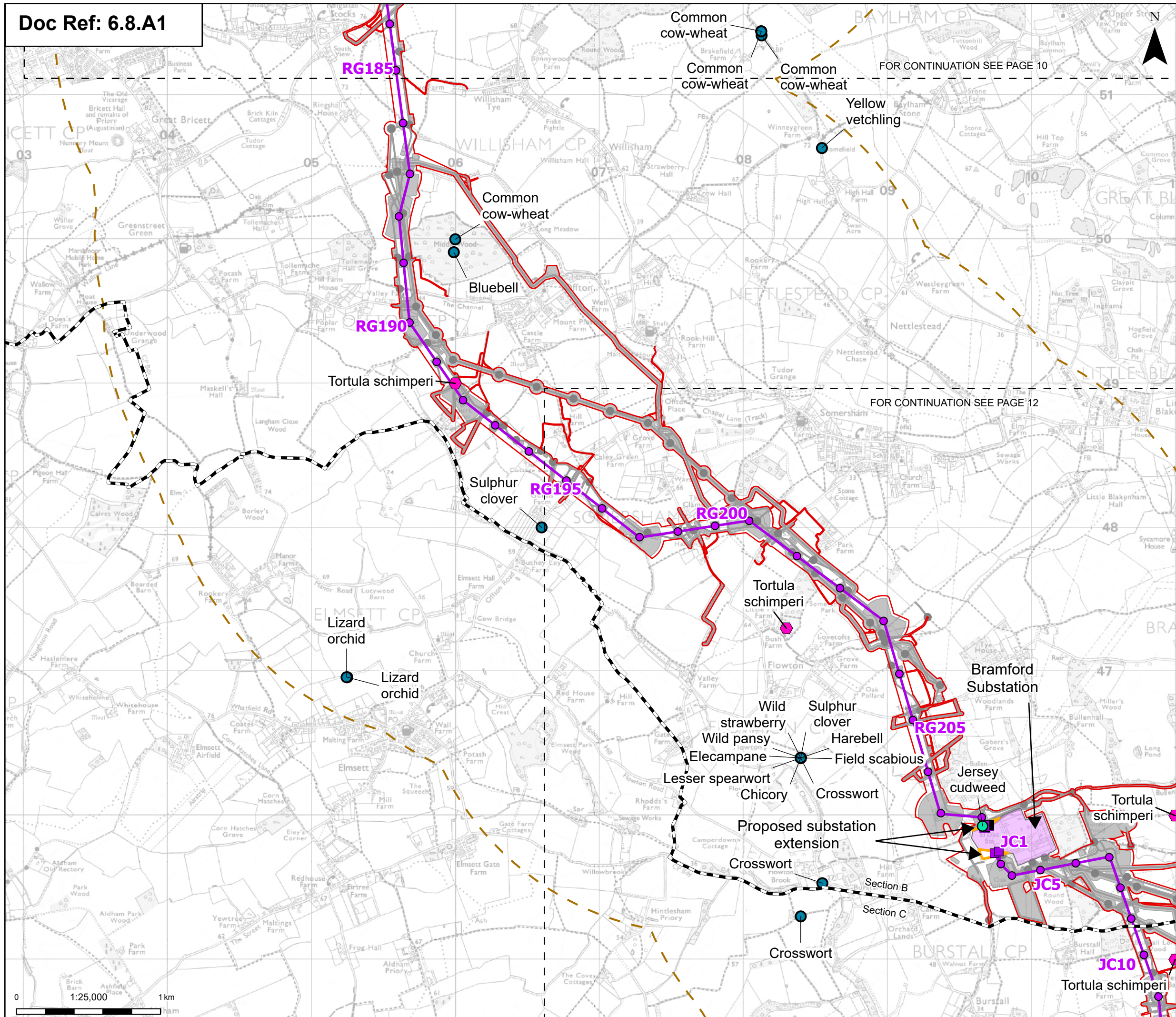
Planning Inspectorate App Number: EN020027
 Regulation 5(2)(a)&(I)(ii)

Title:
Figure A8.1.5 - Ecology and Biodiversity - Protected / Notable Plant Species
 Page 10 of 31

Designed	A. Pinkney	Date	May 26
Drawn	N. Banu	Date	May 26
Checked	A. Fell	Date	May 26
Approved	K. Burrows	Date	May 26
Scale:	1:25,000	Datum:	AOD
Original Size:	A3	Grid:	OS
Suitability Code:	A2	Project Number:	10059280

Suitability Description:
 Accepted as Concept Stage

Drawing Number:	10059280-ARC-EBD-ZZ-DR-ZZ-00338	Revision:	B
-----------------	---------------------------------	-----------	---



Order limits

- Sheet index outline
- Project section line

Proposed project design details

- Proposed full line tension gantry
- Proposed low duty gantry
- Proposed standard lattice pylon location
- Proposed overhead line alignment
- Bramford Substation
- Bramford Substation Extension
- Other temporary and permanent construction and operational works

Discipline specific constraints

- 2 km Study Area
- Protected / notable plant species (field survey record)
- Protected / notable plant species (desk study records)
- Protected / notable species of mosses or fungi (desk study records)

Note: The proposed overhead line alignment and proposed underground cable alignment together comprise the alignment. For further details regarding the design, please refer to Figures 4.1 (document reference 6.4.F1) and 4.2 (document reference 6.4.F2).



Rev	Date	Description	Drawn	Check	Approv
A	May 2026	FOR DCO APPLICATION	NB	AF	KB
A	Aug 2025	FOR DCO APPLICATION	SS	AF	KB

PROJECT: **Norwich to Tilbury**

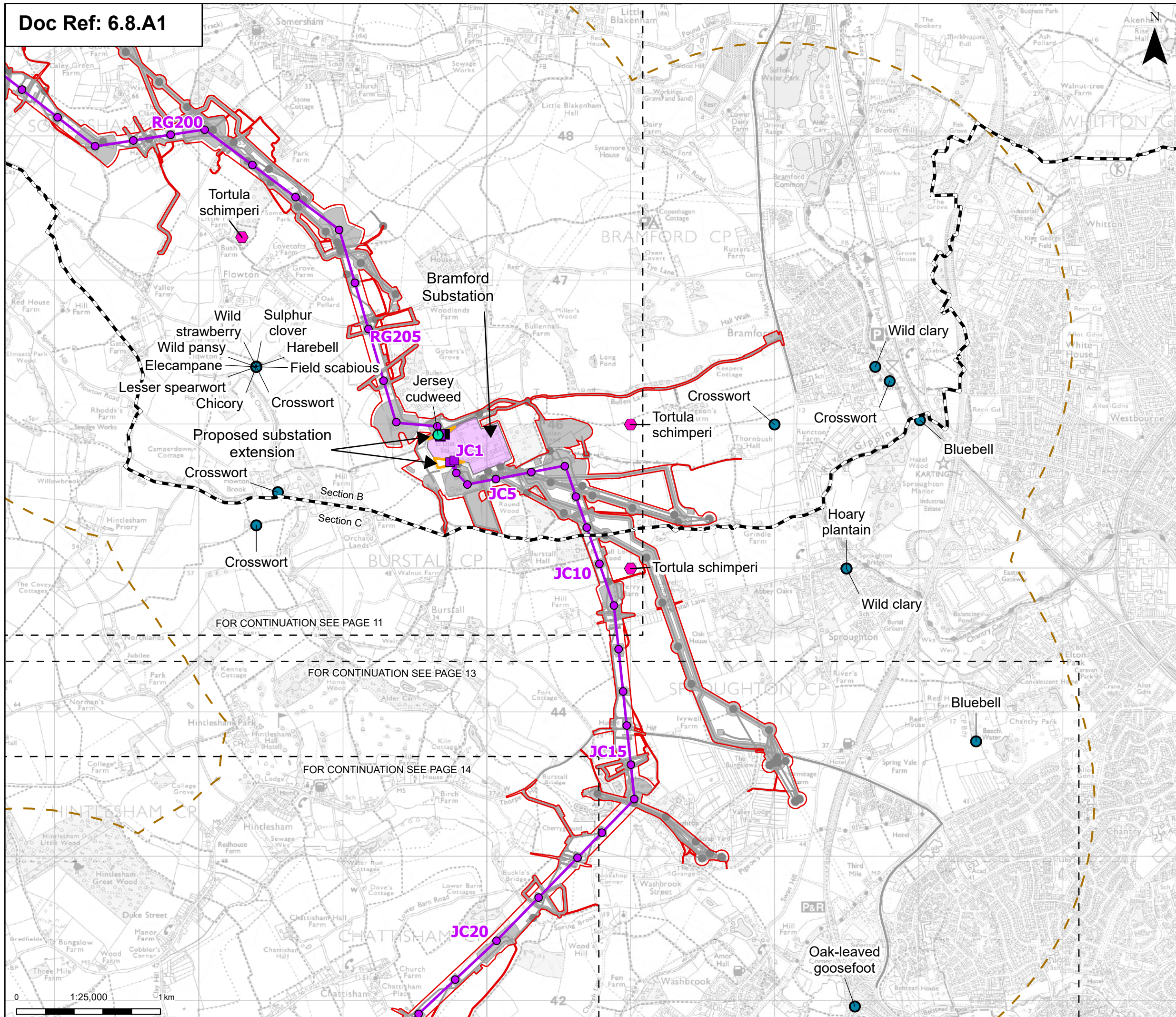
Planning Inspectorate App Number: EN020027
Regulation 5(2)(a)&(I)(ii)

Title:
Figure A8.1.5 - Ecology and Biodiversity - Protected / Notable Plant Species
Page 11 of 31

Designed	A. Pinkney	Date	May 26
Drawn	N. Banu	Date	May 26
Checked	A. Fell	Date	May 26
Approved	K. Burrows	Date	May 26
Scale:	1:25,000	Datum:	AOD
Original Size:	A3	Grid:	OS
Suitability Code:	A2	Project Number:	10059280

Accepted as Concept Stage

Drawing Number: 10059280-ARC-EBD-ZZ-DR-ZZ-00338
Revision: B



Order limits
 Sheet index cutline
 Project section line

Proposed project design details
 Proposed full line tension gantry
 Proposed low duty gantry
 Proposed standard lattice pylon location
 Proposed overhead line alignment
 Bramford Substation
 Bramford Substation Extension
 Other temporary and permanent construction and operational works

Discipline specific constraints
 2 km Study Area
 Protected / notable plant species (field survey record)
 Protected / notable plant species (desk study records)
 Protected / notable species of mosses or fungi (desk study records)

Note: The proposed overhead line alignment and proposed underground cable alignment together comprise the alignment. For further details regarding the design, please refer to Figures 4.1 (document reference 6.4.F1) and 4.2 (document reference 6.4.F2).

Notes: © Crown copyright and database rights 2025 Ordnance Survey ACO00080122. Contains public sector information licensed under the Open Government Licence v3.0, © National Grid UK



FOR CONTINUATION SEE PAGE 11

FOR CONTINUATION SEE PAGE 13

FOR CONTINUATION SEE PAGE 14


Rev	Date	Description	Drawn	Check	Approv
A	May 2026	FOR DCO APPLICATION	NB	AF	KB
A	Aug 2025	FOR DCO APPLICATION	SS	AF	KB

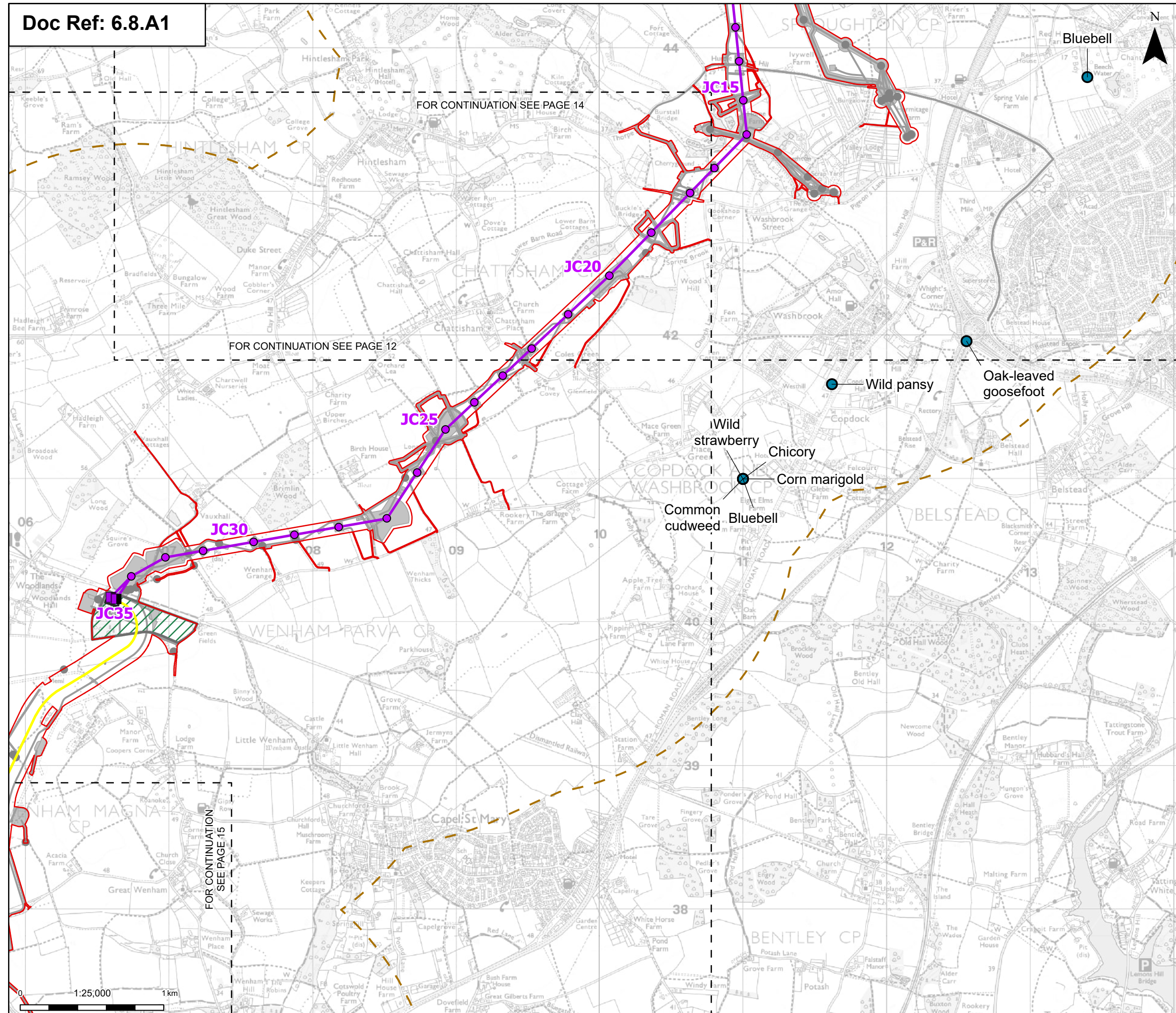
PROJECT: **nationalgrid** Norwich to Tilbury
 Planning Inspectorate App Number: EN020027
 Regulation 5(2)(a)&(I)(ii)

Title:
Figure A8.1.5 - Ecology and Biodiversity - Protected / Notable Plant Species
 Page 12 of 31

Designed	A. Pinkney	Date	May 26
Drawn	N. Banu	Date	May 26
Checked	A. Fell	Date	May 26
Approved	K. Burrows	Date	May 26
Scale:	1:25,000	Datum:	AOD
Original Size:	A3	Grid:	OS
Suitability Code:	A2	Project Number:	10059280

Suitability Description:
 Accepted as Concept Stage
 Drawing Number: 10059280-ARC-EBD-ZZ-DR-ZZ-00338
 Revision: B





- Order limits
 - Sheet index outline
 - Proposed project design details**
 - Proposed full line tension gantry
 - Proposed standard lattice pylon location
 - Proposed overhead line alignment
 - Proposed underground cable alignment
 - Proposed cable sealing end (CSE) compound
 - Environmental area
 - Other temporary and permanent construction and operational works
 - Discipline specific constraints**
 - 2 km Study Area
 - Protected / notable plant species (desk study records)
- Note: The proposed overhead line alignment and proposed underground cable alignment together comprise the alignment. For further details regarding the design, please refer to Figures 4.1 (document reference 6.4.F1) and 4.2 (document reference 6.4.F2).

Notes: © Crown copyright and database rights 2025 Ordnance Survey AC000080122. Contains public sector information licensed under the Open Government Licence v3.0, © National Grid UK



Rev	Date	Description	Drawn	Check	Approv
A	May 2026	FOR DCO APPLICATION	NB	AF	KB
A	Aug 2025	FOR DCO APPLICATION	SS	AF	KB

PROJECT:
nationalgrid Norwich to Tilbury

Planning Inspectorate App Number: EN020027
 Regulation 5(2)(a)&(I)(ii)

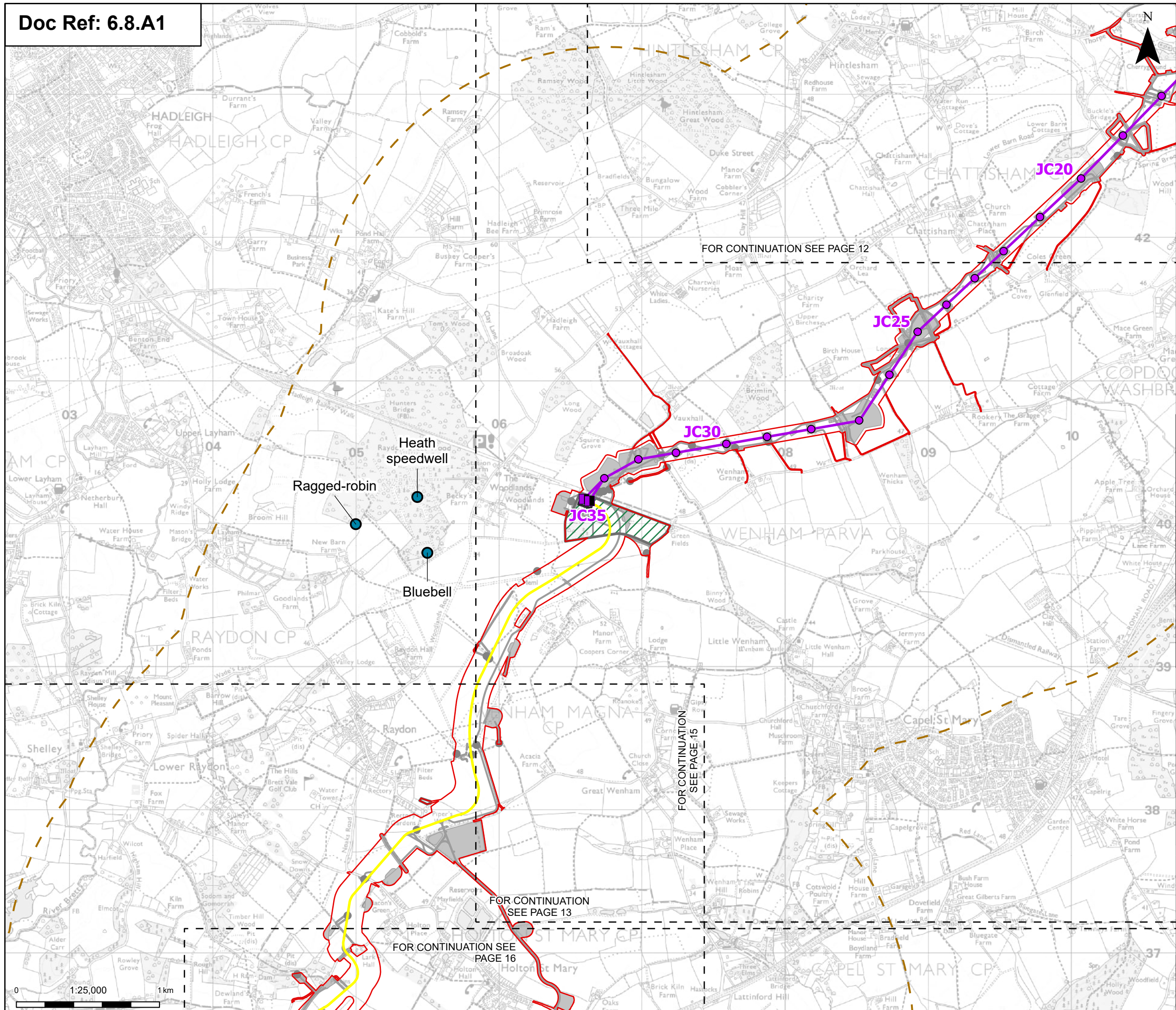
Title:
Figure A8.1.5 - Ecology and Biodiversity - Protected / Notable Plant Species
 Page 13 of 31

Designed	A. Pinkney	Date	May 26
Drawn	N. Banu	Date	May 26
Checked	A. Fell	Date	May 26
Approved	K. Burrows	Date	May 26
Scale:	1:25,000	Datum:	AOD
Original Size:	A3	Grid:	OS
Suitability Code:	A2	Project Number:	10059280

Suitability Description:
 Accepted as Concept Stage

Drawing Number:
 10059280-ARC-EBD-ZZ-DR-ZZ-00338

Revision:
B



Order limits

- Order limits
- Sheet index outline

Proposed project design details

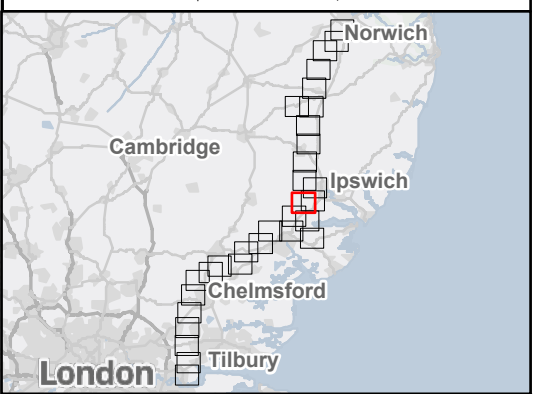
- Proposed full line tension gantry
- Proposed standard lattice pylon location
- Proposed overhead line alignment
- Proposed underground cable alignment
- Proposed cable sealing end (CSE) compound
- Environmental area
- Environmental mitigation
- Other temporary and permanent construction and operational works

Discipline specific constraints

- 2 km Study Area
- Protected / notable plant species (desk study records)

Note: The proposed overhead line alignment and proposed underground cable alignment together comprise the alignment. For further details regarding the design, please refer to Figures 4.1 (document reference 6.4.F1) and 4.2 (document reference 6.4.F2).

Notes: © Crown copyright and database rights 2025 Ordnance Survey AC000080122. Contains public sector information licensed under the Open Government Licence v3.0, © National Grid UK



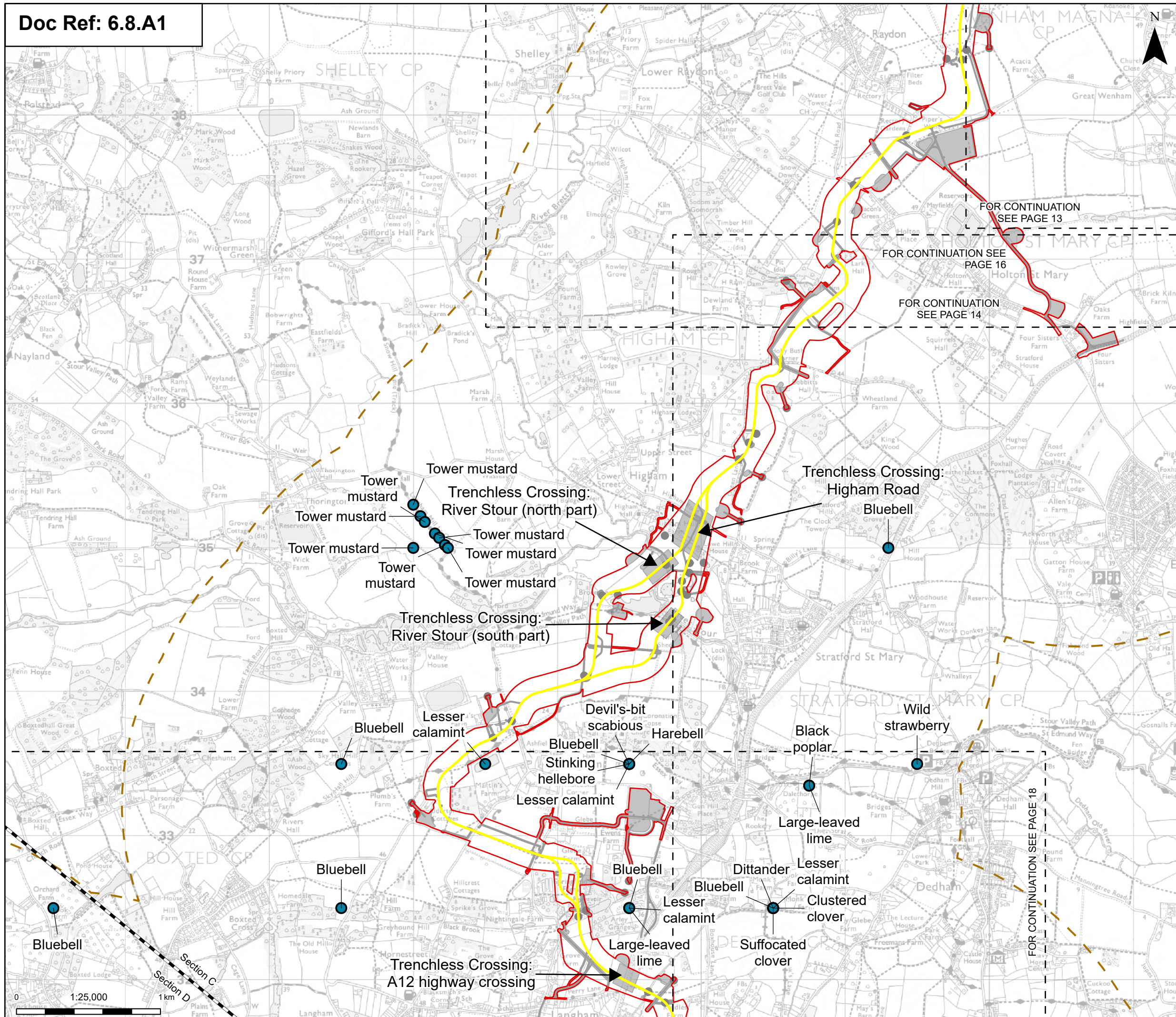
Rev	Date	Description	Drawn	Check	Approv
A	May 2026	FOR DCO APPLICATION	NB	AF	KB
A	Aug 2025	FOR DCO APPLICATION	SS	AF	KB

PROJECT:
nationalgrid Norwich to Tilbury
 Planning Inspectorate App Number: EN020027
 Regulation 5(2)(a)&(I)(ii)

Title:
 Figure A8.1.5 - Ecology and Biodiversity - Protected / Notable Plant Species
 Page 14 of 31

Designed	A. Pinkney	Date	May 26
Drawn	N. Banu	Date	May 26
Checked	A. Fell	Date	May 26
Approved	K. Burrows	Date	May 26
Scale:	1:25,000	Datum:	AOD
Original Size:	A3	Grid:	OS
Suitability Code:	A2	Project Number:	10059280

Suitability Description:
 Accepted as Concept Stage
 Drawing Number: 10059280-ARC-EBD-ZZ-DR-ZZ-00338
 Revision: B



- Order limits
- Sheet index cutline
- Project section line
- Proposed project design details**
- Proposed underground cable alignment
- Environmental mitigation
- Other temporary and permanent construction and operational works
- Discipline specific constraints**
- 2 km Study Area
- Protected / notable plant species (desk study records)

Note: The proposed overhead line alignment and proposed underground cable alignment together comprise the alignment. For further details regarding the design, please refer to Figures 4.1 (document reference 6.4.F1) and 4.2 (document reference 6.4.F2).

Notes: © Crown copyright and database rights 2025 Ordnance Survey AC000080122. Contains public sector information licensed under the Open Government Licence v3.0, © National Grid UK



Rev	Date	Description	Drawn	Check	Approv
A	May 2026	FOR DCO APPLICATION	NB	AF	KB
A	Aug 2025	FOR DCO APPLICATION	SS	AF	KB

PROJECT:
nationalgrid Norwich to Tilbury

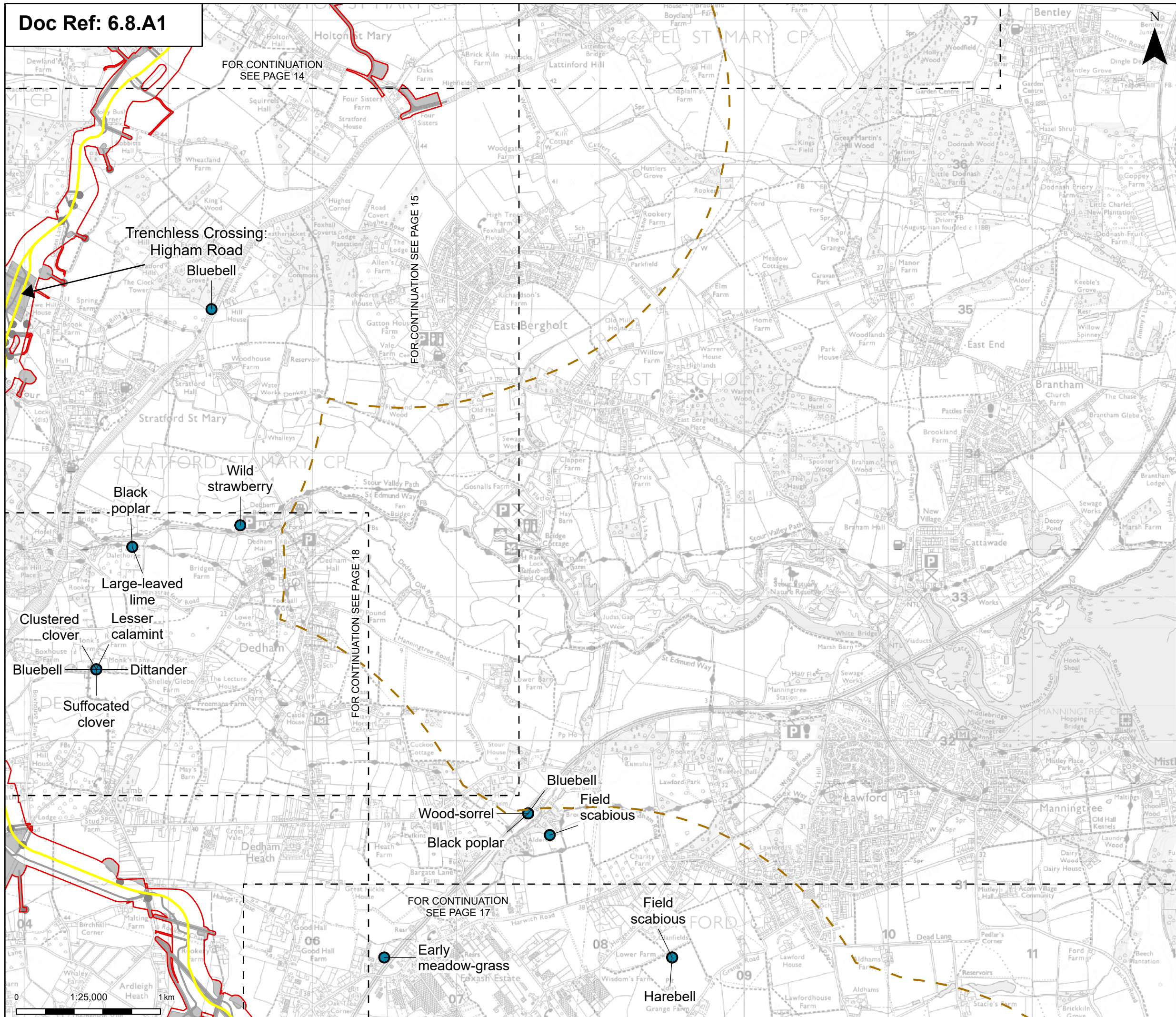
Planning Inspectorate App Number: EN020027
 Regulation 5(2)(a)&(I)(ii)

Title:
Figure A8.1.5 - Ecology and Biodiversity - Protected / Notable Plant Species
 Page 15 of 31

Designed	A. Pinkney	Date	May 26
Drawn	N. Banu	Date	May 26
Checked	A. Fell	Date	May 26
Approved	K. Burrows	Date	May 26
Scale:	1:25,000	Datum:	AOD
Original Size:	A3	Grid:	OS
Suitability Code:	A2	Project Number:	10059280

Suitability Description:
 Accepted as Concept Stage

Drawing Number:	10059280-ARC-EBD-ZZ-DR-ZZ-00338	Revision:	B
-----------------	---------------------------------	-----------	---



- Order limits
- Sheet index cutline
- Proposed project design details**
- Proposed standard lattice pylon location
- Proposed underground cable alignment
- Other temporary and permanent construction and operational works
- Discipline specific constraints**
- 2 km Study Area
- Protected / notable plant species (desk study records)

Note: The proposed overhead line alignment and proposed underground cable alignment together comprise the alignment. For further details regarding the design, please refer to Figures 4.1 (document reference 6.4.F1) and 4.2 (document reference 6.4.F2).

Notes: © Crown copyright and database rights 2025 Ordnance Survey AC000080122. Contains public sector information licensed under the Open Government Licence v3.0, © National Grid UK



Rev	Date	Description	Drawn	Check	Approv
A	May 2026	FOR DCO APPLICATION	NB	AF	KB
A	Aug 2025	FOR DCO APPLICATION	SS	AF	KB

PROJECT:
nationalgrid Norwich to Tilbury

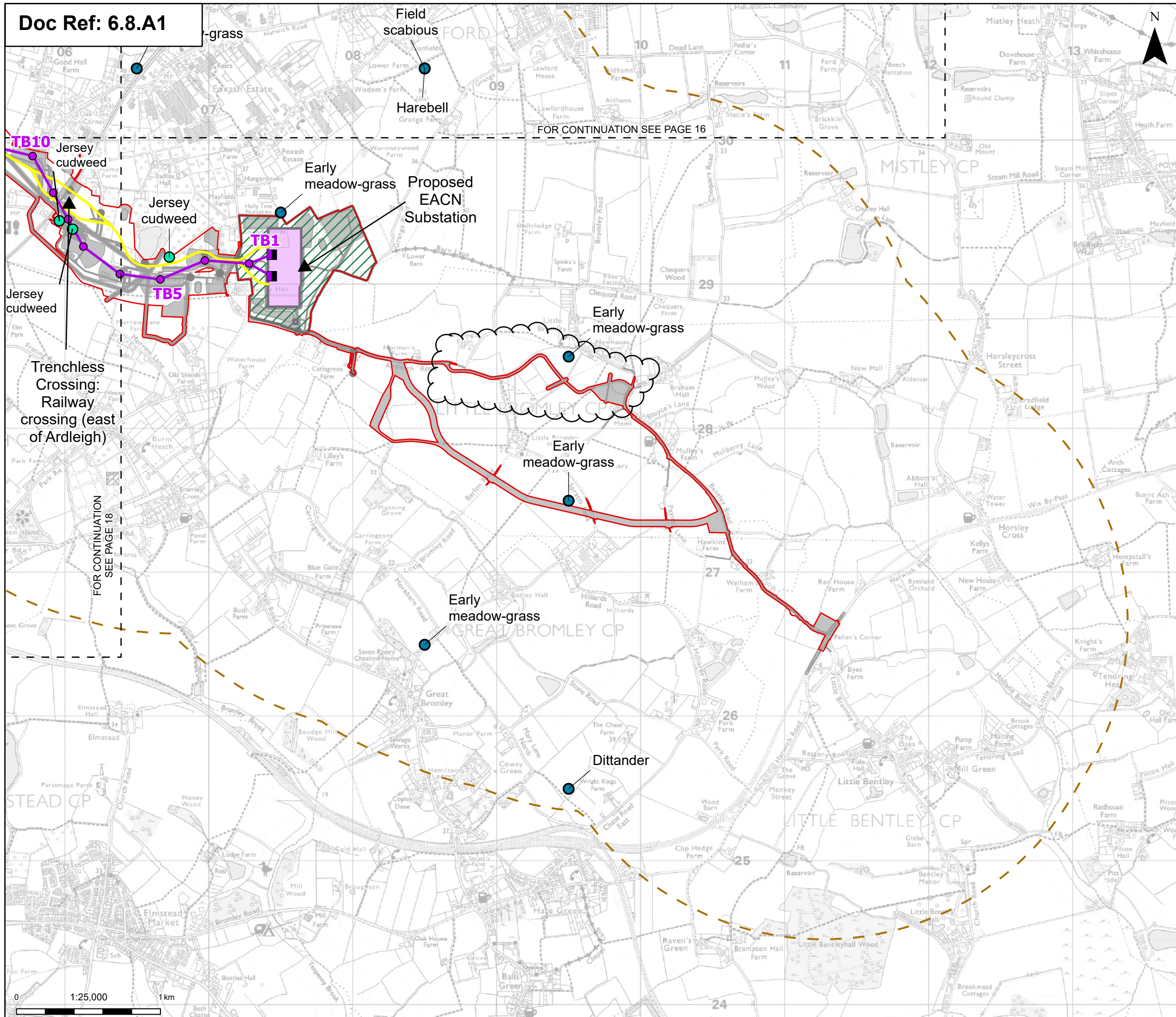
Planning Inspectorate App Number: EN020027
 Regulation 5(2)(a)&(I)(ii)

Title:
Figure A8.1.5 - Ecology and Biodiversity - Protected / Notable Plant Species
 Page 16 of 31

Designed	A. Pinkney	Date	May 26
Drawn	N. Banu	Date	May 26
Checked	A. Fell	Date	May 26
Approved	K. Burrows	Date	May 26
Scale:	1:25,000	Datum:	AOD
Original Size:	A3	Grid:	OS
Suitability Code:	A2	Project Number:	10059280

Suitability Description:
 Accepted as Concept Stage

Drawing Number:	10059280-ARC-EBD-ZZ-DR-ZZ-00338	Revision:	B
-----------------	---------------------------------	-----------	---



Order limits
 Sheet index outline

Proposed project design details

- Proposed full line tension gantry
- Proposed standard lattice pylon location
- Proposed overhead line alignment
- Proposed underground cable alignment
- Proposed DNO Substation
- Proposed East Anglia Connection Node (EACN) Substation
- Environmental area
- Other temporary and permanent construction and operational works

Discipline specific constraints

- 2 km Study Area
- Protected / notable plant species (field survey record)
- Protected / notable plant species (desk study records)

Note: The proposed overhead line alignment and proposed underground cable alignment together comprise the alignment. For further details regarding the design, please refer to Figures 4.1 (document reference 6.4.F1) and 4.2 (document reference 6.4.F2).

Notes: © Crown copyright and database rights 2025 Ordnance Survey AC000080122. Contains public sector information licensed under the Open Government Licence v3.0, © National Grid UK



Rev	Date	Description	Drawn	Check	Approv
A	May 2026	FOR DCO APPLICATION	NB	AF	KB
A	Aug 2025	FOR DCO APPLICATION	SS	AF	KB

PROJECT:
nationalgrid Norwich to Tilbury

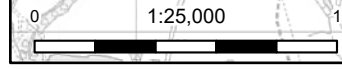
Planning Inspectorate App Number: EN020027
 Regulation 5(2)(a)&(I)(ii)

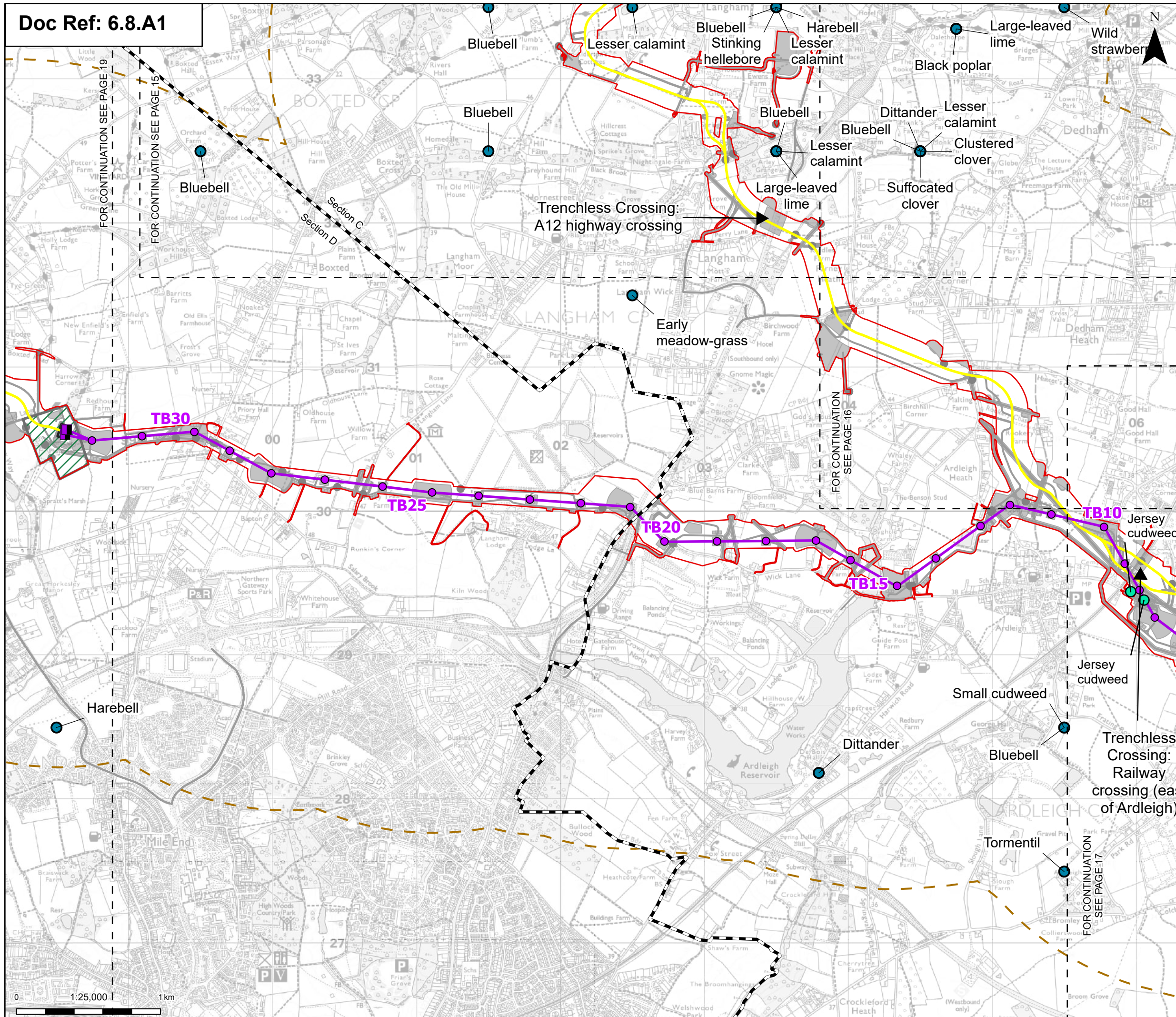
Title:
Figure A8.1.5 - Ecology and Biodiversity - Protected / Notable Plant Species
 Page 17 of 31

Designed	A. Pinkney	Date	May 26
Drawn	N. Banu	Date	May 26
Checked	A. Fell	Date	May 26
Approved	K. Burrows	Date	May 26
Scale:	1:25,000	Datum:	AOD
Original Size:	A3	Grid:	OS
Suitability Code:	A2	Project Number:	10059280

Suitability Description:
 Accepted as Concept Stage

Drawing Number:	10059280-ARC-EBD-ZZ-DR-ZZ-00338	Revision:	B
-----------------	---------------------------------	-----------	---





Order limits

- Sheet index outline
- Project section line

Proposed project design details

- Proposed full line tension gantry
- Proposed standard lattice pylon location
- Proposed overhead line alignment
- Proposed underground cable alignment
- Proposed cable sealing end (CSE) compound
- Environmental area
- Other temporary and permanent construction and operational works

Discipline specific constraints

- 2 km Study Area
- Protected / notable plant species (field survey record)
- Protected / notable plant species (desk study records)

Note: The proposed overhead line alignment and proposed underground cable alignment together comprise the alignment. For further details regarding the design, please refer to Figures 4.1 (document reference 6.4.F1) and 4.2 (document reference 6.4.F2).

Notes: © Crown copyright and database rights 2025 Ordnance Survey A0000080122. Contains public sector information licensed under the Open Government Licence v3.0, © National Grid UK



Rev	Date	Description	Drawn	Check	Approv
A	May 2026	FOR DCO APPLICATION	NB	AF	KB
A	Aug 2025	FOR DCO APPLICATION	SS	AF	KB

PROJECT:
nationalgrid Norwich to Tilbury

Planning Inspectorate App Number: EN020027
 Regulation 5(2)(a)&(1)(ii)

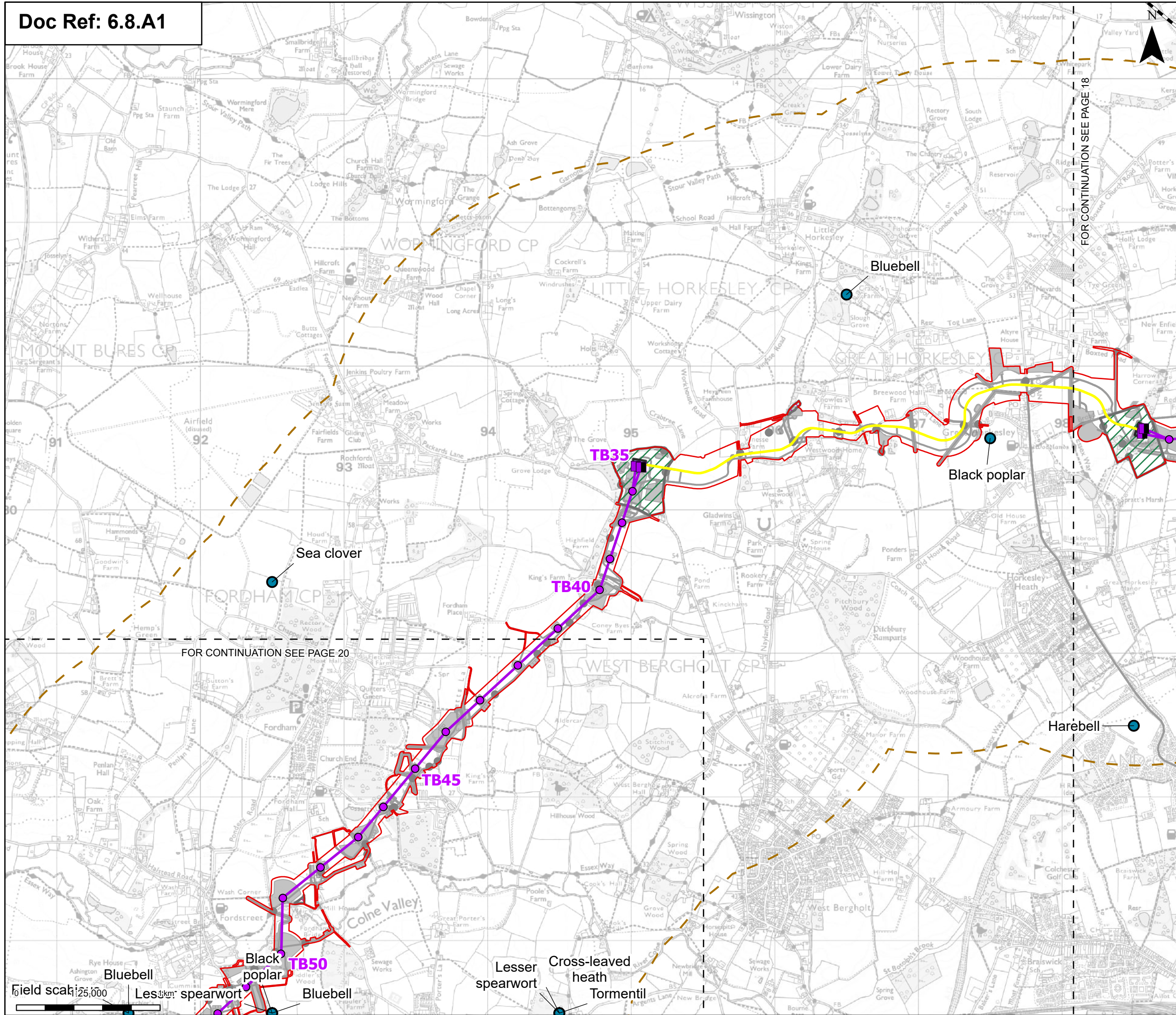
Title:
 Figure A8.1.5 - Ecology and Biodiversity - Protected / Notable Plant Species
 Page 18 of 31

Designed	A. Pinkney	Date	May 26
Drawn	N. Banu	Date	May 26
Checked	A. Fell	Date	May 26
Approved	K. Burrows	Date	May 26
Scale:	1:25,000	Datum:	AOD
Original Size:	A3	Grid:	OS
Suitability Code:	A2	Project Number:	10059280

Suitability Description:
 Accepted as Concept Stage

Drawing Number:
 10059280-ARC-EBD-ZZ-DR-ZZ-00338

Revision:
 B



Order limits

- Sheet index outline
- Project section line

Proposed project design details

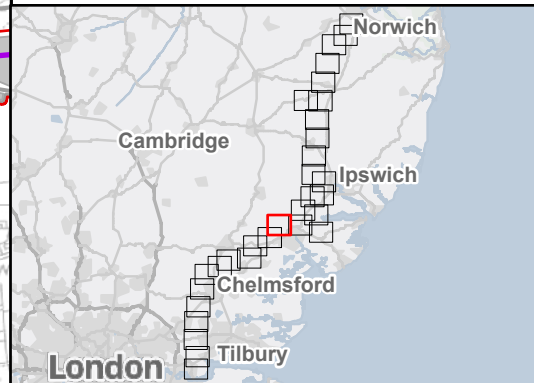
- Proposed full line tension gantry
- Proposed standard lattice pylon location
- Proposed overhead line alignment
- Proposed underground cable alignment
- Proposed cable sealing end (CSE) compound
- Environmental area
- Environmental mitigation
- Other temporary and permanent construction and operational works

Discipline specific constraints

- 2 km Study Area
- Protected / notable plant species (desk study records)

Note: The proposed overhead line alignment and proposed underground cable alignment together comprise the alignment. For further details regarding the design, please refer to Figures 4.1 (document reference 6.4.F1) and 4.2 (document reference 6.4.F2).

Notes: © Crown copyright and database rights 2025 Ordnance Survey AC000080122. Contains public sector information licensed under the Open Government Licence v3.0, © National Grid UK



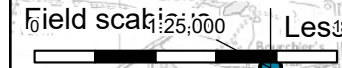
Rev	Date	Description	Drawn	Check	Approv
A	May 2026	FOR DCO APPLICATION	NB	AF	KB
A	Aug 2025	FOR DCO APPLICATION	SS	AF	KB

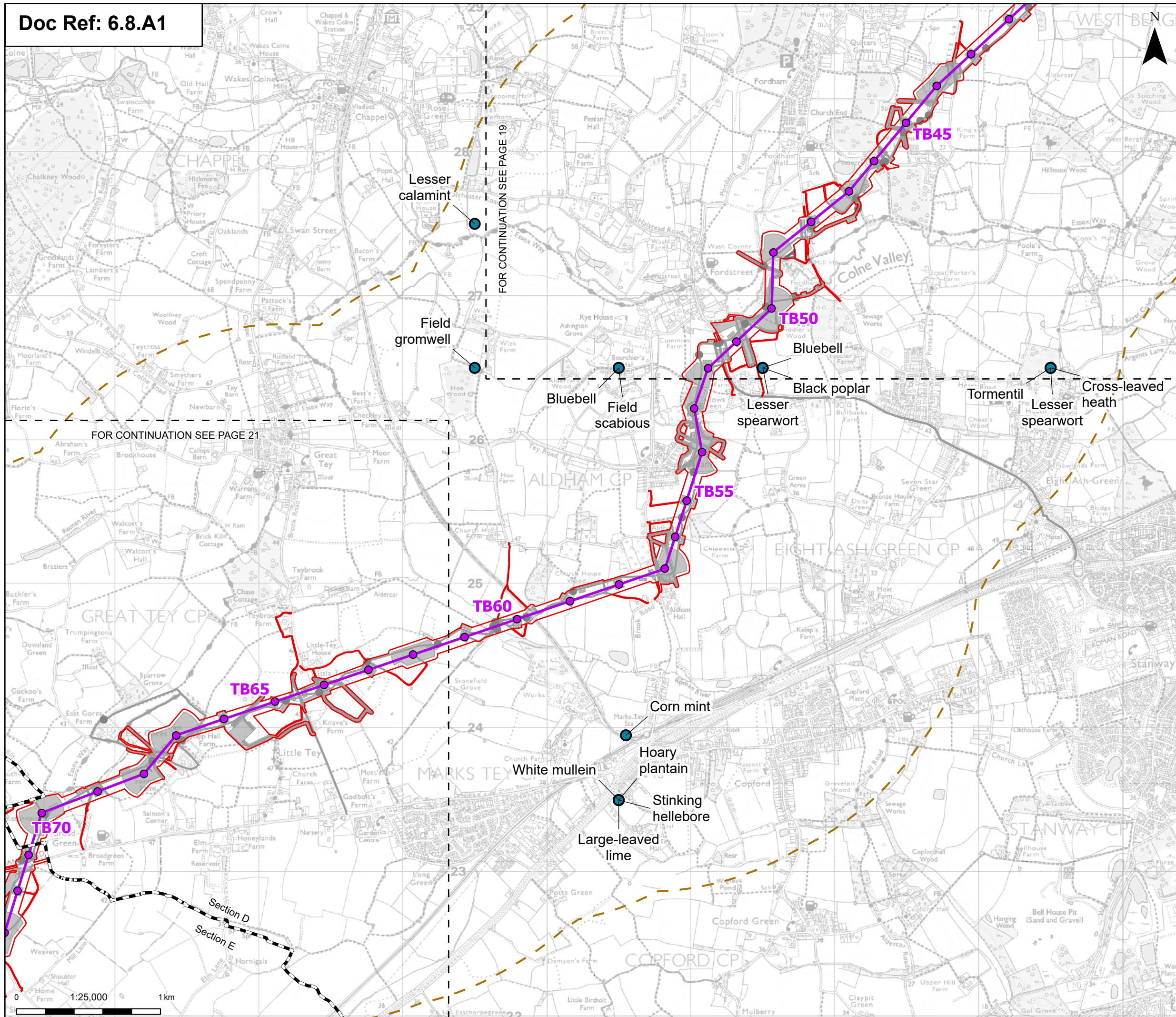
PROJECT:
nationalgrid Norwich to Tilbury
 Planning Inspectorate App Number: EN020027
 Regulation 5(2)(a)&(I)(ii)

Title:
Figure A8.1.5 - Ecology and Biodiversity - Protected / Notable Plant Species
 Page 19 of 31

Designed	A. Pinkney	Date	May 26
Drawn	N. Banu	Date	May 26
Checked	A. Fell	Date	May 26
Approved	K. Burrows	Date	May 26
Scale:	1:25,000	Datum:	AOD
Original Size:	A3	Grid:	OS
Suitability Code:	A2	Project Number:	10059280

Suitability Description:
 Accepted as Concept Stage
 Drawing Number: 10059280-ARC-EBD-ZZ-DR-ZZ-00338
 Revision: B

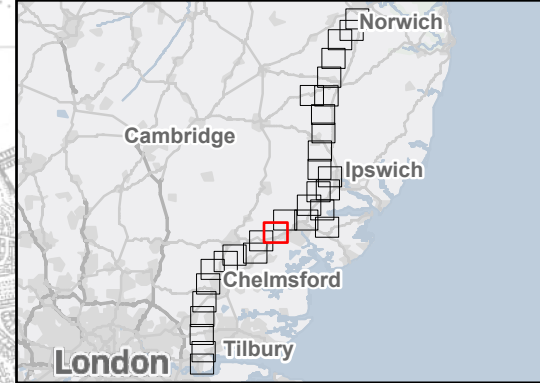




- Order limits
- Sheet index outline
- Project section line
- Proposed project design details**
- Proposed standard lattice pylon location
- Proposed overhead line alignment
- Environmental mitigation
- Other temporary and permanent construction and operational works
- Discipline specific constraints**
- 2 km Study Area
- Protected / notable plant species (desk study records)

Note: The proposed overhead line alignment and proposed underground cable alignment together comprise the alignment. For further details regarding the design, please refer to Figures 4.1 (document reference 6.4.F1) and 4.2 (document reference 6.4.F2).

Notes: © Crown copyright and database rights 2025 Ordnance Survey ACO00080122. Contains public sector information licensed under the Open Government Licence v3.0, © National Grid UK



Rev	Date	Description	Drawn	Check	Approv
A	May 2026	FOR DCO APPLICATION	NB	AF	KB
A	Aug 2025	FOR DCO APPLICATION	SS	AF	KB

PROJECT:
nationalgrid Norwich to Tilbury

Planning Inspectorate App Number: EN020027
 Regulation 5(2)(a)&(I)(ii)

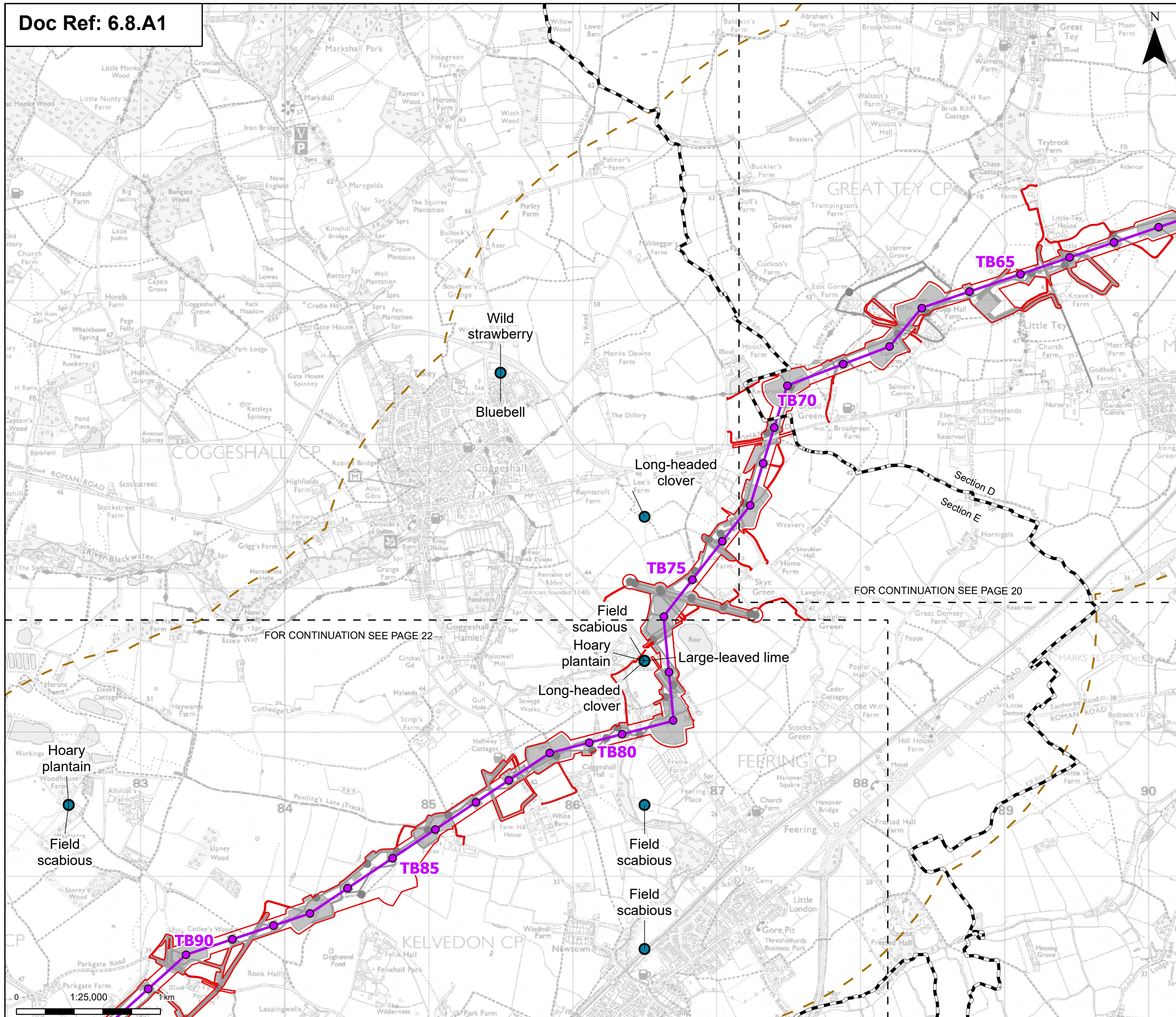
Title:
Figure A8.1.5 - Ecology and Biodiversity - Protected / Notable Plant Species
 Page 20 of 31

Designed	A. Pinkney	Date	May 26
Drawn	N. Banu	Date	May 26
Checked	A. Fell	Date	May 26
Approved	K. Burrows	Date	May 26
Scale:	1:25,000	Datum:	AOD
Original Size:	A3	Grid:	OS
Suitability Code:	A2	Project Number:	10059280

Suitability Description:
 Accepted as Concept Stage

Drawing Number:
 10059280-ARC-EBD-ZZ-DR-ZZ-00338

Revision:
B



- Order limits
- Sheet index outline
- Project section line
- Proposed project design details**
- Proposed standard lattice pylon location
- Proposed overhead line alignment
- Environmental mitigation
- Other temporary and permanent construction and operational works
- Discipline specific constraints**
- 2 km Study Area
- Protected / notable plant species (desk study records)

Note: The proposed overhead line alignment and proposed underground cable alignment together comprise the alignment. For further details regarding the design, please refer to Figures 4.1 (document reference 6.4.F1) and 4.2 (document reference 6.4.F2).

Notes: © Crown copyright and database rights 2025 Ordnance Survey AC000080122. Contains public sector information licensed under the Open Government Licence v3.0, © National Grid UK



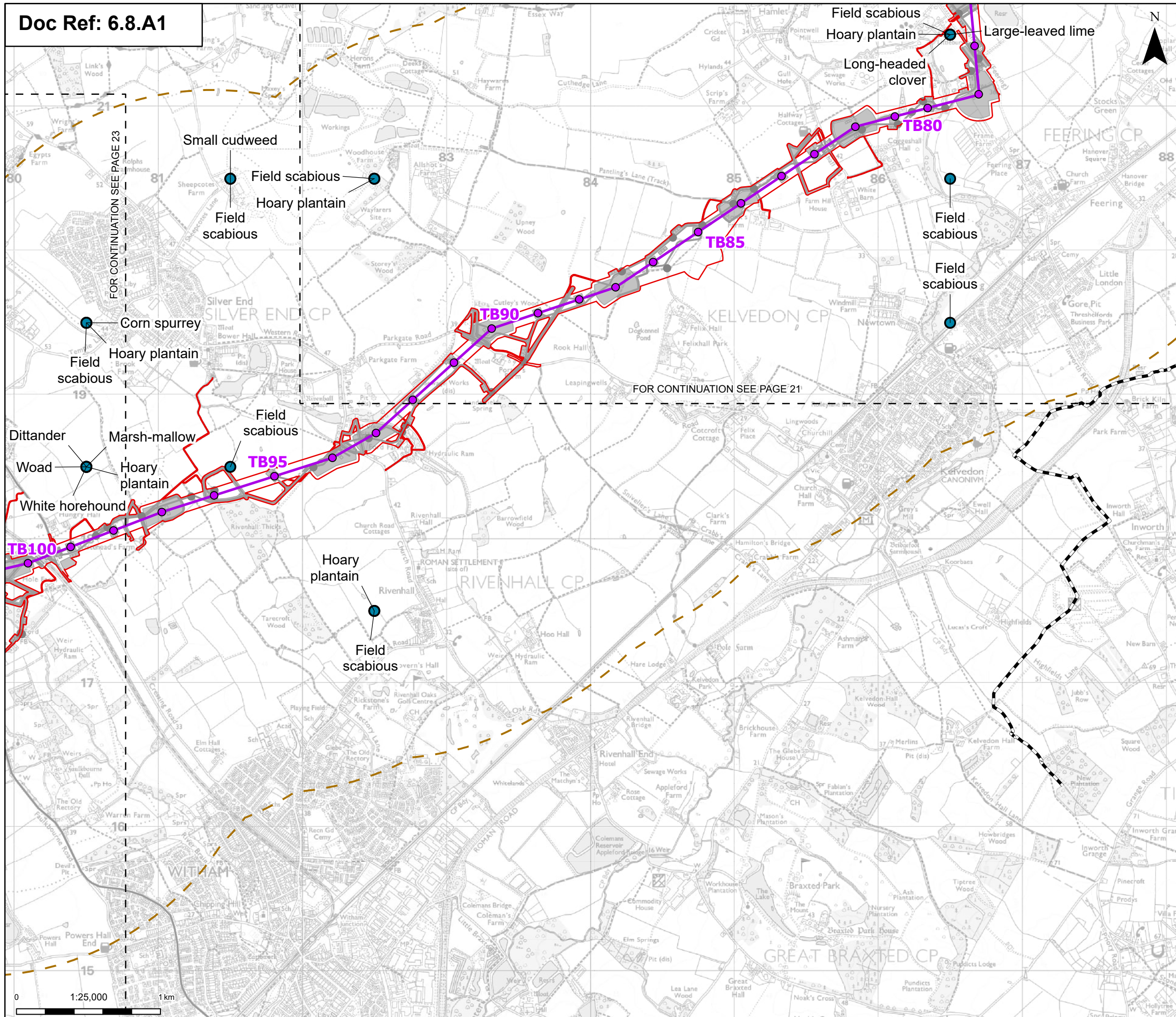
Rev	Date	Description	Drawn	Check	Approv
A	May 2026	FOR DCO APPLICATION	NB	AF	KB
A	Aug 2025	FOR DCO APPLICATION	SS	AF	KB

PROJECT:
nationalgrid Norwich to Tilbury
 Planning Inspectorate App Number: EN020027
 Regulation 5(2)(a)&(I)(ii)

Title:
Figure A8.1.5 - Ecology and Biodiversity - Protected / Notable Plant Species
 Page 21 of 31

Designed	A. Pinkney	Date	May 26
Drawn	N. Banu	Date	May 26
Checked	A. Fell	Date	May 26
Approved	K. Burrows	Date	May 26
Scale:	1:25,000	Datum:	AOD
Original Size:	A3	Grid:	OS
Suitability Code:	A2	Project Number:	10059280

Suitability Description:
 Accepted as Concept Stage
 Drawing Number: 10059280-ARC-EBD-ZZ-DR-ZZ-00338
 Revision: **B**



- Order limits
- Sheet index outline
- Project section line
- Proposed project design details**
- Proposed standard lattice pylon location
- Proposed overhead line alignment
- Environmental mitigation
- Other temporary and permanent construction and operational works
- Discipline specific constraints**
- 2 km Study Area
- Protected / notable plant species (desk study records)

Note: The proposed overhead line alignment and proposed underground cable alignment together comprise the alignment. For further details regarding the design, please refer to Figures 4.1 (document reference 6.4.F1) and 4.2 (document reference 6.4.F2).

Notes: © Crown copyright and database rights 2025 Ordnance Survey AC000080122. Contains public sector information licensed under the Open Government Licence v3.0, © National Grid UK



Rev	Date	Description	Drawn	Check	Approv
A	May 2026	FOR DCO APPLICATION	NB	AF	KB
A	Aug 2025	FOR DCO APPLICATION	SS	AF	KB

PROJECT:
nationalgrid Norwich to Tilbury

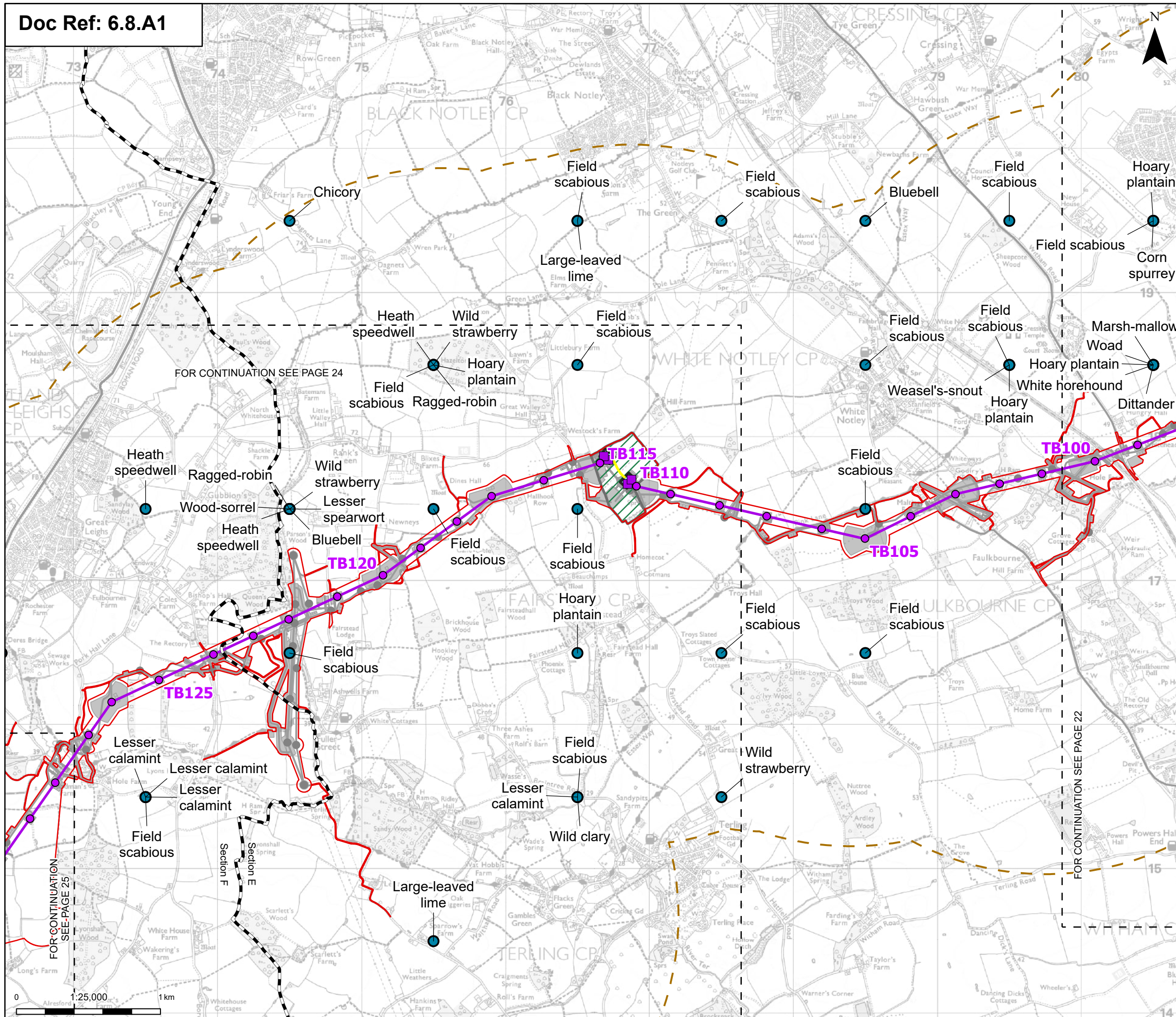
Planning Inspectorate App Number: EN020027
 Regulation 5(2)(a)&(I)(ii)

Title:
Figure A8.1.5 - Ecology and Biodiversity - Protected / Notable Plant Species
 Page 22 of 31

Designed	A. Pinkney	Date	May 26
Drawn	N. Banu	Date	May 26
Checked	A. Fell	Date	May 26
Approved	K. Burrows	Date	May 26
Scale:	1:25,000	Datum:	AOD
Original Size:	A3	Grid:	OS
Suitability Code:	A2	Project Number:	10059280

Accepted as Concept Stage

Drawing Number: 10059280-ARC-EBD-ZZ-DR-ZZ-00338	Revision: B
--	-----------------------



Order limits

- Sheet index outline
- Project section line

Proposed project design details

- Proposed low duty gantry
- Proposed standard lattice pylon location
- Proposed overhead line alignment
- Proposed underground cable alignment
- Proposed cable sealing end (CSE) compound
- Environmental area
- Other temporary and permanent construction and operational works

Discipline specific constraints

- 2 km Study Area
- Protected / notable plant species (desk study records)

Note: The proposed overhead line alignment and proposed underground cable alignment together comprise the alignment. For further details regarding the design, please refer to Figures 4.1 (document reference 6.4.F1) and 4.2 (document reference 6.4.F2).



Rev	Date	Description	Drawn	Check	Approv
A	May 2026	FOR DCO APPLICATION	NB	AF	KB
A	Aug 2025	FOR DCO APPLICATION	SS	AF	KB

PROJECT:
nationalgrid Norwich to Tilbury

Planning Inspectorate App Number: EN020027
 Regulation 5(2)(a)&(I)(ii)

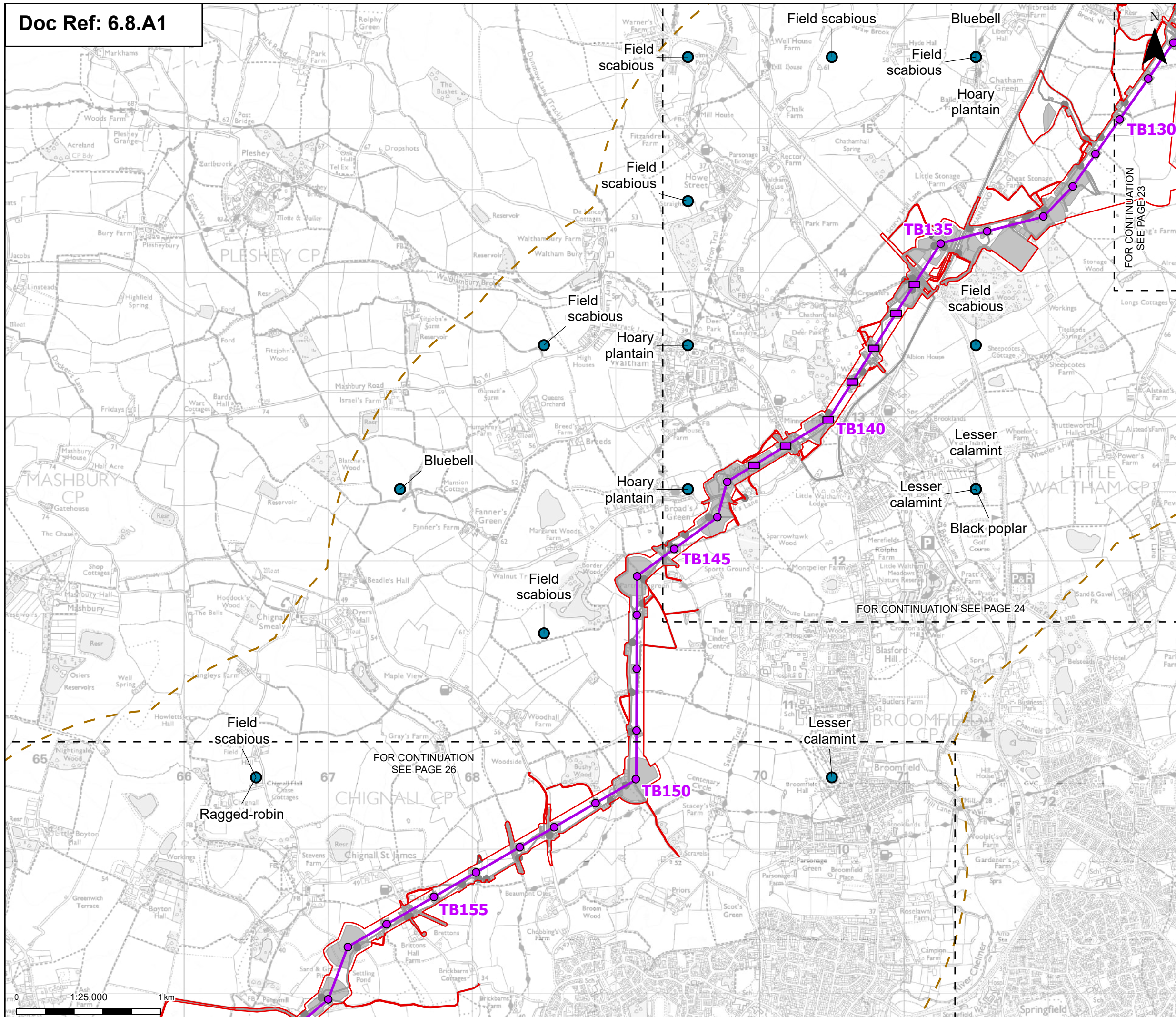
Title:
Figure A8.1.5 - Ecology and Biodiversity - Protected / Notable Plant Species
 Page 23 of 31

Designed	A. Pinkney	Date	May 26
Drawn	N. Banu	Date	May 26
Checked	A. Fell	Date	May 26
Approved	K. Burrows	Date	May 26
Scale:	1:25,000	Datum:	AOD
Original Size:	A3	Grid:	OS
Suitability Code:	A2	Project Number:	10059280

Suitability Description:
 Accepted as Concept Stage

Drawing Number:
 10059280-ARC-EBD-ZZ-DR-ZZ-00338

Revision:
B



Order limits
 Order limits
 Sheet index outline

Proposed project design details
 Proposed low height pylon location
 Proposed standard lattice pylon location
 Proposed overhead line alignment
 Environmental mitigation
 Other temporary and permanent construction and operational works

Discipline specific constraints
 2 km Study Area
 Protected / notable plant species (desk study records)

Note: The proposed overhead line alignment and proposed underground cable alignment together comprise the alignment. For further details regarding the design, please refer to Figures 4.1 (document reference 6.4.F1) and 4.2 (document reference 6.4.F2).

Notes: © Crown copyright and database rights 2025 Ordnance Survey AC000080122. Contains public sector information licensed under the Open Government Licence v3.0, © National Grid UK



Rev	Date	Description	Drawn	Check	Approv
A	May 2026	FOR DCO APPLICATION	NB	AF	KB
A	Aug 2025	FOR DCO APPLICATION	SS	AF	KB

PROJECT:
 nationalgrid Norwich to Tilbury

Planning Inspectorate App Number: EN020027
 Regulation 5(2)(a)&(I)(ii)

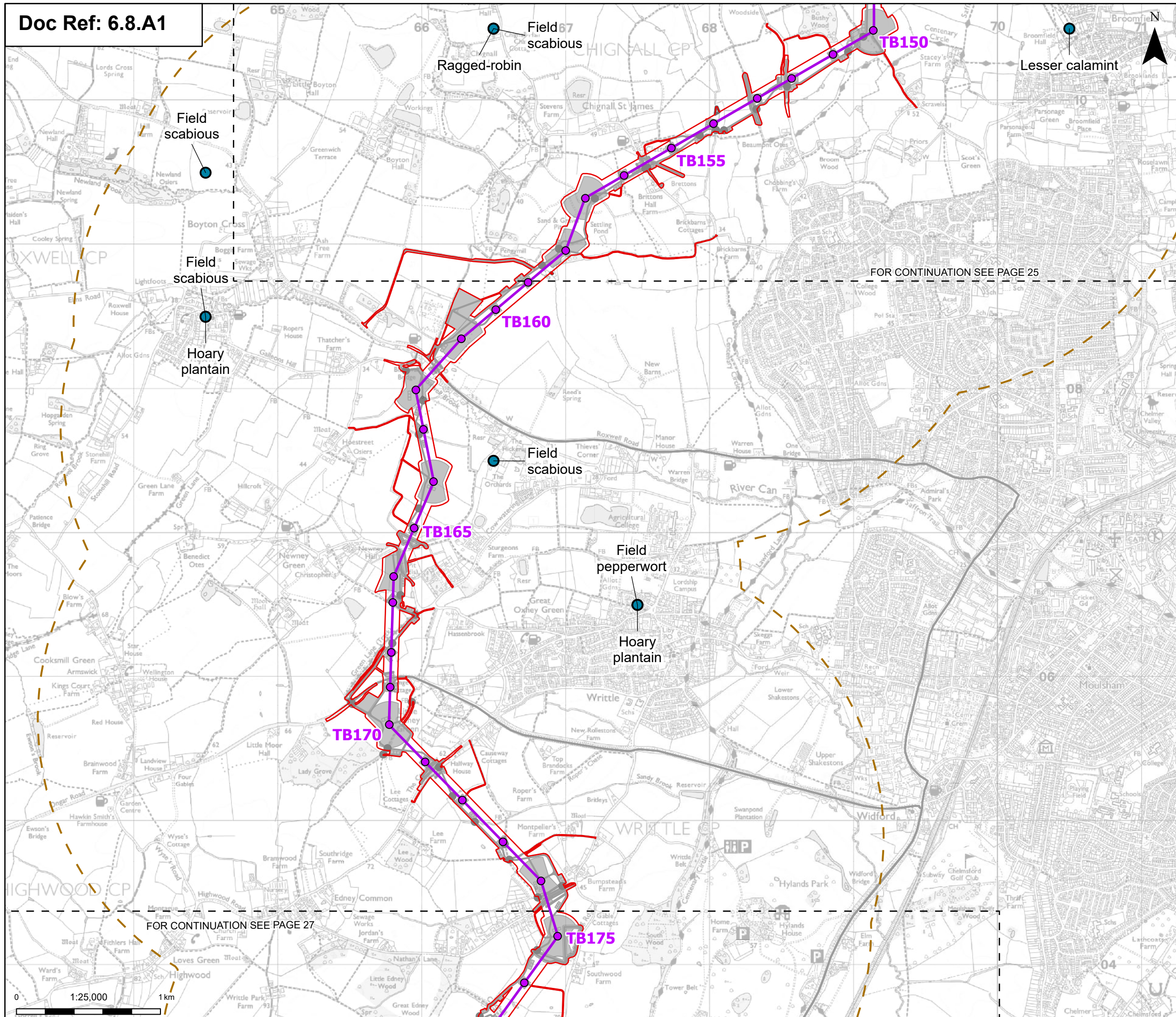
Title:
 Figure A8.1.5 - Ecology and Biodiversity - Protected / Notable Plant Species
 Page 25 of 31

Designed	A. Pinkney	Date	May 26
Drawn	N. Banu	Date	May 26
Checked	A. Fell	Date	May 26
Approved	K. Burrows	Date	May 26
Scale:	1:25,000	Datum:	AOD
Original Size:	A3	Grid:	OS
Suitability Code:	A2	Project Number:	10059280

Suitability Description:
 Accepted as Concept Stage

Drawing Number:
 10059280-ARC-EBD-ZZ-DR-ZZ-00338

Revision:
 B



- Order limits
- Sheet index outline
- Proposed project design details**
- Proposed standard lattice pylon location
- Proposed overhead line alignment
- Environmental mitigation
- Other temporary and permanent construction and operational works
- Discipline specific constraints**
- 2 km Study Area
- Protected / notable plant species (desk study records)

Note: The proposed overhead line alignment and proposed underground cable alignment together comprise the alignment. For further details regarding the design, please refer to Figures 4.1 (document reference 6.4.F1) and 4.2 (document reference 6.4.F2).

Notes: © Crown copyright and database rights 2025 Ordnance Survey AC000080122. Contains public sector information licensed under the Open Government Licence v3.0, © National Grid UK



Rev	Date	Description	Drawn	Check	Approv
A	May 2026	FOR DCO APPLICATION	NB	AF	KB
A	Aug 2025	FOR DCO APPLICATION	SS	AF	KB

PROJECT:
nationalgrid Norwich to Tilbury

Planning Inspectorate App Number: EN020027
 Regulation 5(2)(a)&(I)(ii)

Title:
Figure A8.1.5 - Ecology and Biodiversity - Protected / Notable Plant Species
 Page 26 of 31

Designed	A. Pinkney	Date	May 26
Drawn	N. Banu	Date	May 26
Checked	A. Fell	Date	May 26
Approved	K. Burrows	Date	May 26
Scale:	1:25,000	Datum:	AOD
Original Size:	A3	Grid:	OS
Suitability Code:	A2	Project Number:	10059280

Suitability Description:
 Accepted as Concept Stage

Drawing Number:
 10059280-ARC-EBD-ZZ-DR-ZZ-00338 Revision:
B

FOR CONTINUATION SEE PAGE 26

FOR CONTINUATION SEE PAGE 28

- Order limits
- Sheet index outline
- Project section line
- Proposed project design details**
- Proposed standard lattice pylon location
- Proposed overhead line alignment
- Environmental mitigation
- Other temporary and permanent construction and operational works
- Discipline specific constraints**
- 2 km Study Area
- Protected / notable plant species (desk study records)

Note: The proposed overhead line alignment and proposed underground cable alignment together comprise the alignment. For further details regarding the design, please refer to Figures 4.1 (document reference 6.4.F1) and 4.2 (document reference 6.4.F2).

Notes: © Crown copyright and database rights 2025 Ordnance Survey AC000080122. Contains public sector information licensed under the Open Government Licence v3.0, © National Grid UK



Rev	Date	Description	Drawn	Check	Approv
A	May 2026	FOR DCO APPLICATION	NB	AF	KB
A	Aug 2025	FOR DCO APPLICATION	SS	AF	KB

PROJECT:
nationalgrid Norwich to Tilbury

Planning Inspectorate App Number: EN020027
 Regulation 5(2)(a)&(I)(ii)

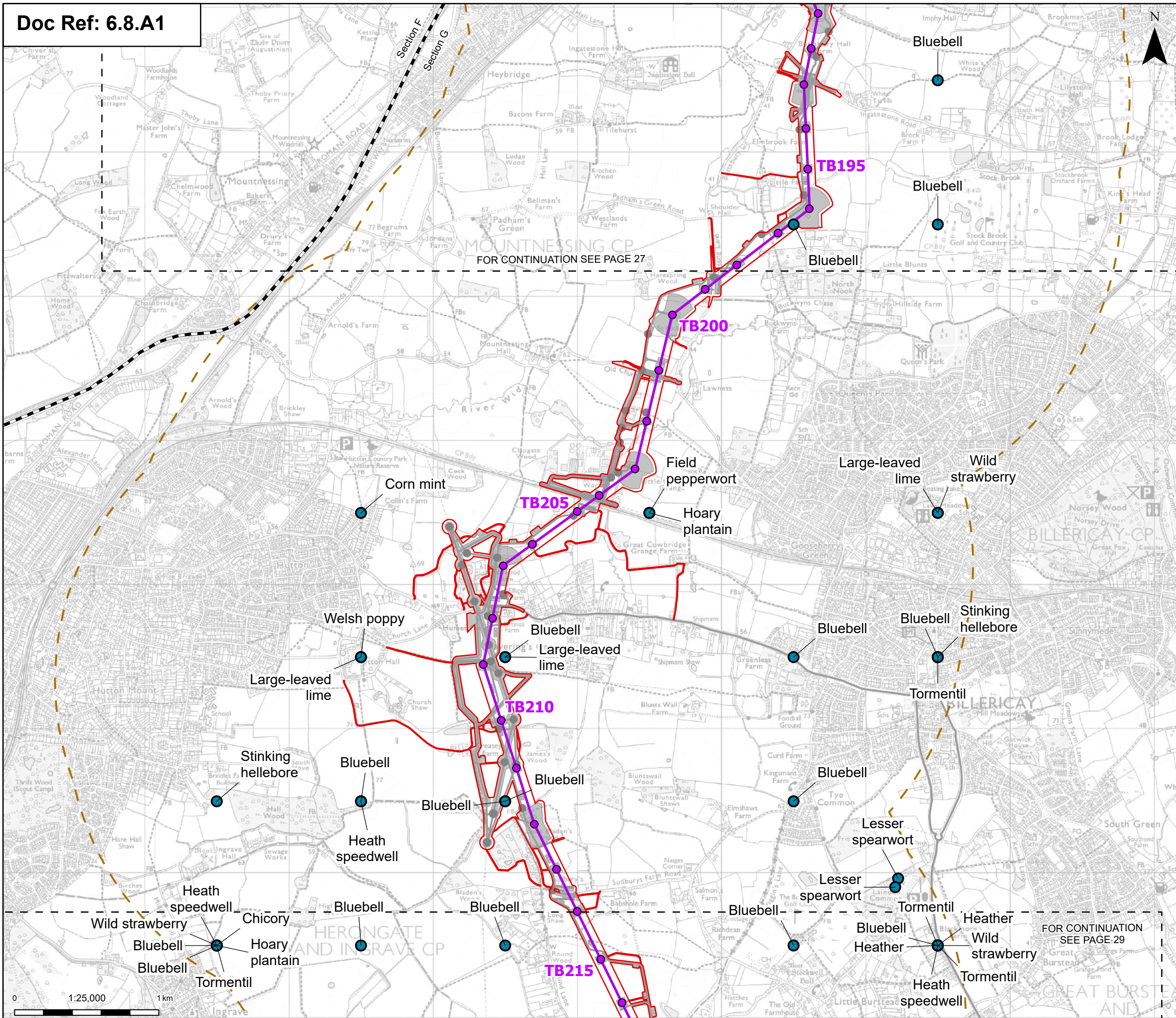
Title:
Figure A8.1.5 - Ecology and Biodiversity - Protected / Notable Plant Species
 Page 27 of 31

Designed	A. Pinkney	Date	May 26
Drawn	N. Banu	Date	May 26
Checked	A. Fell	Date	May 26
Approved	K. Burrows	Date	May 26
Scale:	1:25,000	Datum:	AOD
Original Size:	A3	Grid:	OS
Suitability Code:	A2	Project Number:	10059280

Suitability Description:
 Accepted as Concept Stage

Drawing Number:
 10059280-ARC-EBD-ZZ-DR-ZZ-00338

Revision:
B



- Order limits
- Sheet index outline
- Project section line
- Proposed project design details**
- Proposed standard lattice pylon location
- Proposed overhead line alignment
- Environmental mitigation
- Other temporary and permanent construction and operational works
- Discipline specific constraints**
- 2 km Study Area
- Protected / notable plant species (desk study records)

Note: The proposed overhead line alignment and proposed underground cable alignment together comprise the alignment. For further details regarding the design, please refer to Figures 4.1 (document reference 6.4.F1) and 4.2 (document reference 6.4.F2).

Notes: © Crown copyright and database rights 2025 Ordnance Survey AC000080122. Contains public sector information licensed under the Open Government Licence v3.0, © National Grid UK



Rev	Date	Description	Drawn	Check	Approv
A	May 2026	FOR DCO APPLICATION	NB	AF	KB
A	Aug 2025	FOR DCO APPLICATION	SS	AF	KB

PROJECT:
nationalgrid Norwich to Tilbury

Planning Inspectorate App Number: EN020027
 Regulation 5(2)(a)&(1)(ii)

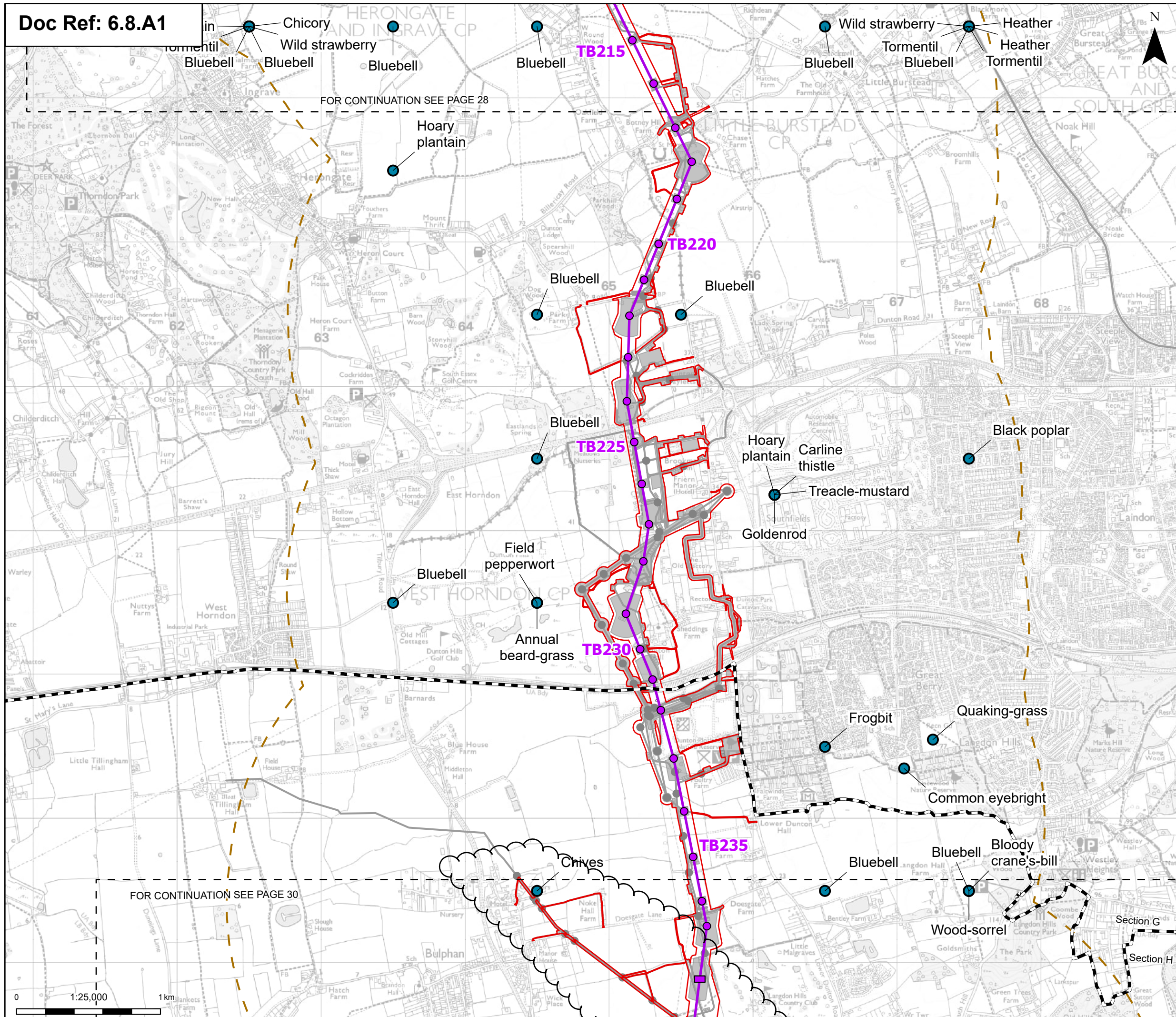
Title:
Figure A8.1.5 - Ecology and Biodiversity - Protected / Notable Plant Species
 Page 28 of 31

Designed	A. Pinkney	Date	May 26
Drawn	N. Banu	Date	May 26
Checked	A. Fell	Date	May 26
Approved	K. Burrows	Date	May 26
Scale:	1:25,000	Datum:	AOD
Original Size:	A3	Grid:	OS
Suitability Code:	A2	Project Number:	10059280

Suitability Description:
 Accepted as Concept Stage

Drawing Number:
 10059280-ARC-EBD-ZZ-DR-ZZ-00338

Revision:
 B



Order limits
 Order limits
 Sheet index cutline
 Project section line

Proposed project design details
 Proposed low height pylon location
 Proposed standard lattice pylon location
 Proposed overhead line alignment
 Environmental mitigation
 Other temporary and permanent construction and operational works

Discipline specific constraints
 2 km Study Area
 Protected / notable plant species (desk study records)

Note: The proposed overhead line alignment and proposed underground cable alignment together comprise the alignment. For further details regarding the design, please refer to Figures 4.1 (document reference 6.4.F1) and 4.2 (document reference 6.4.F2).

Notes: © Crown copyright and database rights 2025 Ordnance Survey AC0000808122. Contains public sector information licensed under the Open Government Licence v3.0, © National Grid UK



Rev	Date	Description	Drawn	Check	Approv
A	May 2026	FOR DCO APPLICATION	NB	AF	KB
A	Aug 2025	FOR DCO APPLICATION	SS	AF	KB

PROJECT:
nationalgrid Norwich to Tilbury

Planning Inspectorate App Number: EN020027
 Regulation 5(2)(a)&(I)(ii)

Title:
Figure A8.1.5 - Ecology and Biodiversity - Protected / Notable Plant Species
 Page 29 of 31

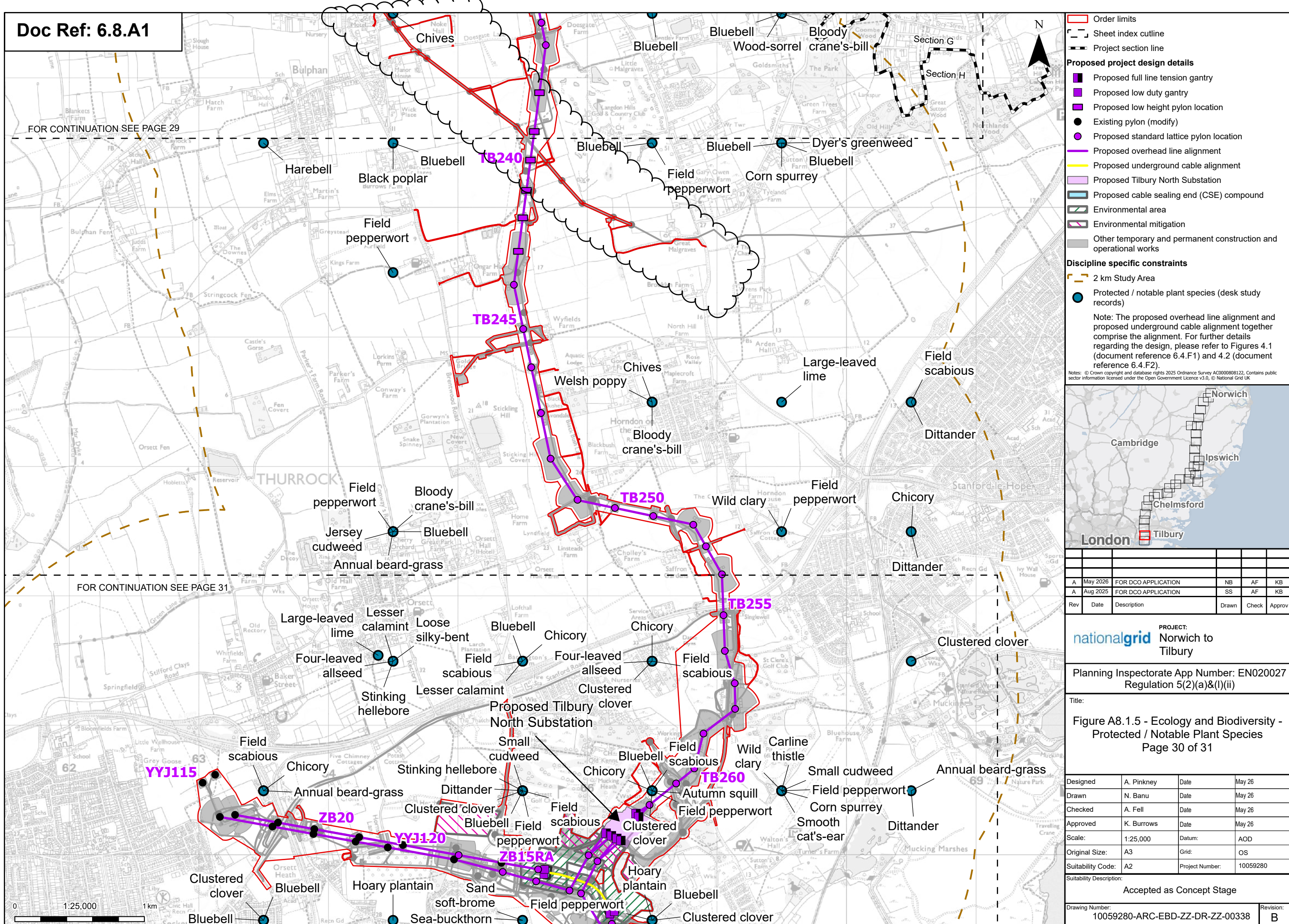
Designed	A. Pinkney	Date	May 26
Drawn	N. Banu	Date	May 26
Checked	A. Fell	Date	May 26
Approved	K. Burrows	Date	May 26
Scale:	1:25,000	Datum:	AOD
Original Size:	A3	Grid:	OS
Suitability Code:	A2	Project Number:	10059280

Suitability Description:
 Accepted as Concept Stage

Drawing Number:	10059280-ARC-EBD-ZZ-DR-ZZ-00338	Revision:	B
-----------------	---------------------------------	-----------	---

FOR CONTINUATION SEE PAGE 29

FOR CONTINUATION SEE PAGE 31



- Order limits
 - Sheet index outline
 - Project section line
 - Proposed project design details**
 - Proposed full line tension gantry
 - Proposed low duty gantry
 - Proposed low height pylon location
 - Existing pylon (modify)
 - Proposed standard lattice pylon location
 - Proposed overhead line alignment
 - Proposed underground cable alignment
 - Proposed Tilbury North Substation
 - Proposed cable sealing end (CSE) compound
 - Environmental area
 - Environmental mitigation
 - Other temporary and permanent construction and operational works
 - Discipline specific constraints**
 - 2 km Study Area
 - Protected / notable plant species (desk study records)
- Note: The proposed overhead line alignment and proposed underground cable alignment together comprise the alignment. For further details regarding the design, please refer to Figures 4.1 (document reference 6.4.F1) and 4.2 (document reference 6.4.F2).
- Notes: © Crown copyright and database rights 2025 Ordnance Survey AC000080122. Contains public sector information licensed under the Open Government Licence v3.0, © National Grid UK



Rev	Date	Description	Drawn	Check	Approv
A	May 2026	FOR DCO APPLICATION	NB	AF	KB
A	Aug 2025	FOR DCO APPLICATION	SS	AF	KB

PROJECT:
nationalgrid Norwich to Tilbury

Planning Inspectorate App Number: EN020027
 Regulation 5(2)(a)&(I)(ii)

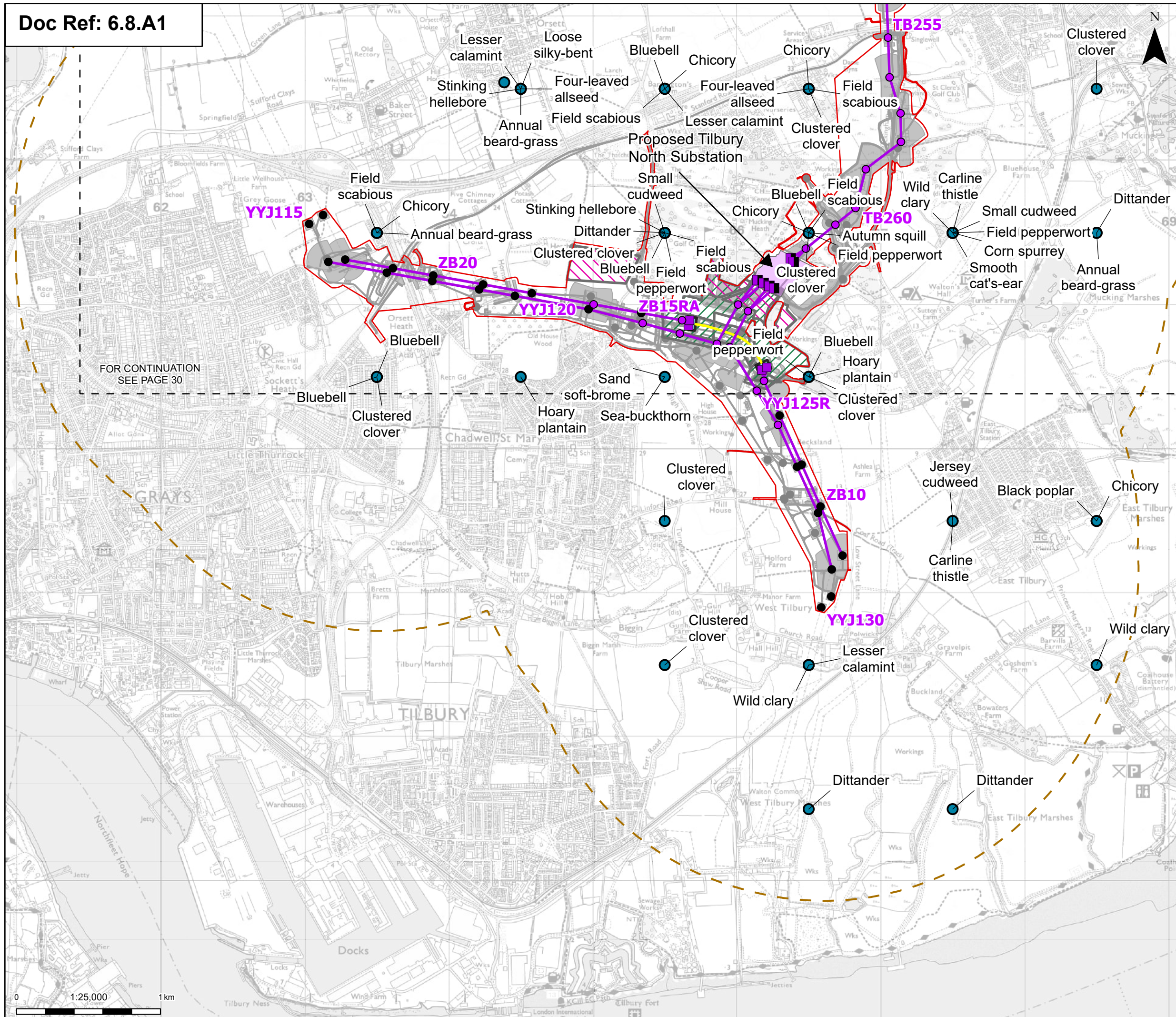
Title:
Figure A8.1.5 - Ecology and Biodiversity - Protected / Notable Plant Species
 Page 30 of 31

Designed	A. Pinkney	Date	May 26
Drawn	N. Banu	Date	May 26
Checked	A. Fell	Date	May 26
Approved	K. Burrows	Date	May 26
Scale:	1:25,000	Datum:	AOD
Original Size:	A3	Grid:	OS
Suitability Code:	A2	Project Number:	10059280

Suitability Description:
 Accepted as Concept Stage

Drawing Number:
 10059280-ARC-EBD-ZZ-DR-ZZ-00338

Revision:
B



Order limits
 [Red outline] Order limits

Sheet index outline
 [Dashed line] Sheet index outline

Proposed project design details

- [Purple line] Proposed full line tension gantry
- [Yellow line] Proposed low duty gantry
- [Black dot] Existing pylon (modify)
- [Purple dot] Proposed standard lattice pylon location
- [Purple line] Proposed overhead line alignment
- [Yellow line] Proposed underground cable alignment
- [Purple box] Proposed Tilbury North Substation
- [Blue box] Proposed cable sealing end (CSE) compound
- [Green box] Environmental area
- [Pink box] Environmental mitigation
- [Grey box] Other temporary and permanent construction and operational works

Discipline specific constraints

- [Dashed orange line] 2 km Study Area
- [Blue dot] Protected / notable plant species (desk study records)

Note: The proposed overhead line alignment and proposed underground cable alignment together comprise the alignment. For further details regarding the design, please refer to Figures 4.1 (document reference 6.4.F1) and 4.2 (document reference 6.4.F2).



Rev	Date	Description	Drawn	Check	Approv
A	May 2026	FOR DCO APPLICATION	NB	AF	KB
A	Aug 2025	FOR DCO APPLICATION	SS	AF	KB

PROJECT:
nationalgrid Norwich to Tilbury

Planning Inspectorate App Number: EN020027
 Regulation 5(2)(a)&(I)(ii)

Title:
Figure A8.1.5 - Ecology and Biodiversity - Protected / Notable Plant Species
 Page 31 of 31

Designed	A. Pinkney	Date	May 26
Drawn	N. Banu	Date	May 26
Checked	A. Fell	Date	May 26
Approved	K. Burrows	Date	May 26
Scale:	1:25,000	Datum:	AOD
Original Size:	A3	Grid:	OS
Suitability Code:	A2	Project Number:	10059280

Suitability Description:
 Accepted as Concept Stage

Drawing Number:
 10059280-ARC-EBD-ZZ-DR-ZZ-00338

Revision:
B

National Grid plc
National Grid House,
Warwick Technology Park,
Gallows Hill, Warwick.
CV34 6DA United Kingdom

Registered in England and Wales
No. 4031152
nationalgrid.com